

Volcanic risk ranking and regional mapping of the Central Volcanic Zone of the Andes

5 María-Paz Reyes-Hardy¹, Luigia Sara Di Maio¹, Lucia Dominguez¹, Corine Frischknecht¹, Sébastien Biass¹, Leticia Freitas Guimarães², Amiel Nieto-Torres³, Manuela Elissondo⁴, Gabriela Pedreros⁵, Rigoberto Aguilar⁶, Álvaro Amigo⁵, Sebastián García⁴, Pablo Forte⁷, Costanza Bonadonna¹

¹ Department of Earth Sciences, University of Geneva, Rue des Maraîchers 13, 1205 Geneva, Switzerland.

² Departamento de Geologia, Instituto de Geociências, Universidade Federal da Bahia, R. Barão de Jeremoabo, s/n - Ondina Salvador - BA, 40170-290, Brasil.

10 ³ Millennium Institute on Volcanic Risk Research - Ckelar Volcanoes, Avenida Angamos 0610, Antofagasta, Chile.

⁴ Servicio Geológico Minero Argentino, SEGEMAR, Av. General Paz 5445 (colectora) Parque Tecnológico Miguelete Edificio 25. Piso 1 (Of 112) Buenos Aires, San Martin B1650KNA Argentina.

⁵ Servicio Nacional de Geología y Minería, Red Nacional de Vigilancia Volcánica, Carlos Cardona Idarraga Rudecindo Ortega 03850, Temuco, Chile.

15 ⁶ Instituto Geológico Minero y Metalúrgico, Observatorio Vulcanológico del INGEMMET, Barrio Magisterial Nro. 2 B-16 Umacollo – Yanahuara, Arequipa, Perú.

⁷ Observatorio Argentino de Vigilancia Volcánica (OAVV), SEGEMAR, CONICET, Av. Gral Paz 5445 Parque Tecnológico Miguelete. Edificio 25. Piso 1 (Of A1-03) Buenos Aires, San Martin B1650 WAB, Argentina.

Correspondence to: María-Paz Reyes-Hardy (maria-paz.reyeshardy@unige.ch)

20 **Abstract.** The Central Volcanic Zone of the Andes (CVZA) extends from southern Peru, through the altiplano of Bolivia, to Puna of northern Chile and Argentina, between latitudes 14-28°S of the Andean cordillera, with altitudes raising up to more than 4,000 m above sea level. Given the large number of active volcanoes in this area, which are often located close to both urban areas and critical infrastructure, prioritization of volcanic risk reduction strategies is crucial. The identification of hazardous active volcanoes is challenging due to the limited accessibility, scarce historical record, and the difficulty in
25 identifying relative or absolute ages due to the extreme arid climate. Here, we identify the highest risk volcanoes combining complementary strategies: i) a regional mapping based on volcanic hazard parameters and surrounding density of elements at risk and ii) the application of the recently developed Volcanic Risk Ranking (VRR) methodology that integrates hazard, exposure and vulnerability as factors that increase risk, and resilience as a factor that reduces risk. We identified 59 active and potentially active volcanoes that not only include the volcanic centres with the most intense and frequent volcanic eruptions
30 (e.g., El Misti and Ubinas volcanoes, Peru) but also the highest density of exposed elements (e.g., the cities of Arequipa and Mequegua, Peru). VRR is carried out for 19 out of 59 volcanoes, active within the last 1,000 years or with unrest signs, highlighting those with the highest potential impact (i.e., Cerro Blanco in Argentina and Yucamane, Huaynaputina, Tutupaca, and Ticsani in Peru) and requiring risk mitigation actions to improve the capacity to face or overcome a disaster (e.g., volcanic hazard and risk/impact assessments, monitoring systems, educational activities, and implementation of early warning systems).

35 1 Introduction

The Central Volcanic Zone of the Andes (CVZA) is one of the four active volcanic zones in South America (Fig. 1). This zone within the latitudes 14-28°S comprises at least two volcanic segments controlled by a compressive subduction tectonics, with a diffuse boundary at 21°S between Isluga and Irruputuncu volcanoes. The northern CVZA segment, located in southern Peru, has major volcanoes aligned in a NW-SE direction and is characterized by significant historic magmatic eruptions. The southern segment within northern Chile, south-western Bolivia, and north-western Argentina on the other hand, has a more northerly trend comprising older edifices that have existed for more than a million years (e.g., Ollagüe, with a history going back as far as 800,000 years) and have longer repose periods (De Silva and Francis, 1991). The CVZA has an ongoing volcanism since the Late Eocene-Early Oligocene, comprising a wide diversity of activity patterns, volcanic forms, products, and magma compositions (e.g., Bertin et al., 2022a; Grosse et al., 2018, 2022), including catastrophic cone collapses and a long record of voluminous silicic pyroclastic activity associated to potentially active giant ignimbrite centres and caldera systems with important implications for the safety of nearby communities (Stern, 2004).

The lack of knowledge due to scarce historical records and difficulty in identifying deposit ages together with its proximity to four geographical borders imply significant challenges for the CVZA, making it an area of interest for volcanic risk reduction. In fact, systematic studies of the CVZA only started in the 1970-80s, and increased during the last 20 years motivated by the implementation of new monitoring capabilities and research investments as a response to volcanic unrest in various areas, currently promoting cross-border collaborations (Aguilera et al., 2022; Forte et al., 2021). However, the characterization of hazardous active volcanoes is very challenging because of their limited accessibility. Several CVZA volcanoes are higher than 6,000 m above sea level (a.s.l), including Ojos del Salado, which is the highest volcanic summit of the world (Amigo, 2021). In addition, the extreme dry and arid conditions further complicate detailed studies of these volcanoes. As an example, the determination of the relative ages through morphology is difficult due to very low erosion rates making difficult the distinction between old and fresh volcanic features. Existing radiocarbon techniques are also limited because sediments contain small amounts of organic carbon (Gillespie et al., 1991; De Silva and Francis, 1991). Finally, the CVZA volcanoes are located within 25 km of an international border, in between Argentina, Chile, Bolivia or Peru. Andean communities have interacted with these volcanic features for more than 11,000 years even before border delineation (Ramos Chocobar and Tironi, 2022; Loyola et al., 2022). However, the current division of borders increases the challenges of volcanic risk management since each country has multiple strategies, resources, sovereignty and intrinsic socio-economic and political conditions playing a key role when facing natural risks (e.g., Donovan and Oppenheimer, 2019; Petit-Breuilh Sepúlveda, 2016; Romero and Albornoz, 2013).

One of the major difficulties within the CVZA lies in the identification of active hazardous volcanoes. Although various nomenclatures have been proposed to describe the state of a volcano (e.g., Szakács, 1994; Auker et al., 2015), here we stick to Szakács definition, also in agreement with the Geological Services of Argentina (SEGEMAR), Chile (SERNAGEOMIN), and

Peru (INGEMMET). According to Szakács (1994) "active volcano" and "extinct volcano" are mutually exclusive terms. Active volcanoes are geologically active when they had at least one eruption in the Holocene period, then, they can be subdivided into "erupting" and "dormant" types based on their current state of activity, while extinct volcanoes could be classified as "young" or "old" using criteria such as the extent of erosion or geochronological age. The term "potentially active" is reserved for those fresh-looking volcanoes lacking both documented eruptions and reliable datations. "Potentially active" volcanoes could be defined as "active-dormant" or "extinct-young" volcanoes as more information becomes available (Szakács, 1994). Alternatively, in absence of data of eruptions during the Holocene, a volcano can be considered "potentially active" when it presents visible signs of unrest activity such as degassing, seismicity or ground deformation (e.g., Simkin and Siebert, 1994; Ewert et al., 2005; Ewert, 2007; Lara et al., 2011). As a result, in this study we analyse a total of 59 volcanoes, 25 active Holocene volcanoes and 34 potentially active volcanoes having fresh volcanic morphology or records of at least one sign of unrest (i.e., seismicity, deformation or degassing).

Volcanic rankings have been used to identify threatening volcanoes, notably based on the strategy proposed by Ewert et al. (1998; 2005; 2007), that combines hazard (the destructive natural phenomena produced by a volcano) and exposure (people and property at risk from the hazards) parameters. Based on this methodology, three of the four countries of the CVZA have already produced a relative volcanic threat ranking considering the whole country (e.g., Macedo et al., 2016; Lara et al., 2006; SERNAGEOMIN, 2020, 2023; Elissondo et al., 2016; García et al., 2018; Elissondo and Fariás, 2024). Peru ranked 16 volcanoes with four levels of threat, from very low to very high (Macedo et al., 2016). Chile recently updated its volcanic ranking with 87 active and potentially active volcanoes based on 13 hazard and 12 exposure parameters (SERNAGEOMIN, 2023). A new volcanic risk ranking for Argentina was also recently published with 38 active and potentially active volcanoes based on 15 hazard and 10 exposure parameters (Elissondo and Fariás, 2024). From these rankings only 26 (Chilean ranking) and 22 (Argentinian ranking) volcanic centres are part of the CVZA. However, many active and potentially active volcanoes of the CVZA and their eruptive histories remain understudied. Recently, a new Volcanic Risk Ranking (VRR) methodology was proposed, expanding the work of Ewert et al. (1998; 2005), by integrating additional factors that can influence the risk level, i.e., vulnerability, as characteristics of the elements at risk that can increase the susceptibility to the impact of a natural hazard; and resilience, as the system's ability to adapt to changes, overcome disturbances and maintain functionality from the effects of a hazard (Nieto-Torres et al., 2021; Guimarães et al., 2021). This new VRR methodology was tested on Mexican volcanoes with activity recorded in the last 10,000 and 1,000 years (Nieto-Torres et al., 2021) and applied to Latin American volcanoes with activity recorded in the last 1,000 years (Guimarães et al., 2021).

In this study, we identify the volcanoes of the CVZA with the highest potential impact based on two complementary strategies: i) the regional mapping of hazard parameters and elements at risk for a total of 59 active and potentially active volcanoes, and ii) the VRR methodology proposed by Nieto-Torres et al., (2021) for 19 volcanoes considered more likely to have an eruption in the future. Our study underlines two main aspects. First, it demonstrates the challenges of regional risk assessment,

especially for cross-boundary volcanoes managed by multiple institutions and associated with different geographical contexts. Second, the combination of multiple risk factors (hazard, exposure, vulnerability and resilience) provides fundamental insights for risk management. Indeed, the regional mapping and regional VRR provides the opportunity to consider transboundary volcanoes that are often neglected by local authorities, typically more focused on active volcanoes with short repose intervals, or those that lack any resilience measures.

2 Geological setting of the CVZA

The Andean Cordillera started building during the late Paleozoic, characterized by an important magmatism associated with the beginning of the subduction in the Pacific margin (Ramos and Aleman, 2000; Tilling, 2009). The most significant events in the evolution of the Andes occurred after the breakup of the Farallon plate into the Cocos and Nazca plates in the Late Oligocene ($\sim 27\pm 2$ Ma) that caused changes in subduction geometry, and accelerated crustal shortening, thickening and uplift in the Northern and Central Andes (Jaillard et al., 2000; Ramos and Aleman, 2000; Jordan et al., 1983; Sempere et al., 1990; Hall et al., 2008). The resulting increase in convergence rates drove the magmatic activity nearly all along the Andean ridge (Stern, 2004). Although many of the main features of the Andes were formed during the Miocene, neotectonic deformation significantly modified the topography, controlled the location of active volcanoes and thus the distinction among small arc segments within the main volcanic zones (Stern, 2004). A total of 204 out of the 1500 active volcanoes during the Holocene worldwide are part of the Andes, but their distribution is not continuous along the Andean margin (Tilling, 2009; GVP, 2023a). Four main zones can be identified (Fig. 1): the Northern Volcanic Zone of the Andes (NVZA) from Colombia to Ecuador; the Central Volcanic Zone of the Andes (CVZA) along southern Peru, northern Chile, south-western Bolivia, and north-western Argentina; the Southern Volcanic Zone of the Andes (SVZA) extending from central to southern Chile and Argentina; and finally, the Austral Volcanic Zone of the Andes (AVZA), along the southernmost region of the continent. These segments are separated from each other by volcanically inactive gaps that may be a result of the subduction of the Nazca and Juan Fernandez ridges, which is an important factor controlling the geometry of Andean flat-slabs (e.g., Barazangi and Isacks, 1976; Thorpe et al., 1984; Pilger, 1984; Stern, 2004; Tilling, 2009; Kay and Coira, 2009).

The CVZA, the aim of this study, is located between latitudes 14° and 28° S of the Andean cordillera, between the Peruvian and Pampean flat-slab segments (Fig. 1). All the volcanoes in this zone are above 3,500 m a.s.l., constituting a high, remote, and exceptionally arid region (De Silva and Francis, 1991). It is formed by the subduction of the Nazca Plate below the South American Plate at a convergence rate of 7-9 cm per year and an angle of 30° to the trench (Cahill and Isacks, 1992; Hayes et al., 2018; Gianni et al., 2019). The continental crust in the CVZA reaches a thickness of up to 65-70 km (James, 1971; Van der Meijde et al., 2013), composed of Cenozoic volcanic rocks overlying a 2,000 Ma basement in the northern part and Late Precambrian-to-Paleozoic substrate in the southern segment (Walker et al., 2013). Andesites, dacites and rhyolites are the dominant rock composition in the CVZA, although basaltic andesites and occasional basalts occur. The most relevant volcanic

135 hazards of the Central Andean volcanoes include tephra fallout, pyroclastic density currents, ballistics, lava flows and lava domes, debris flows, and lahars (Bertin et al., 2022a).

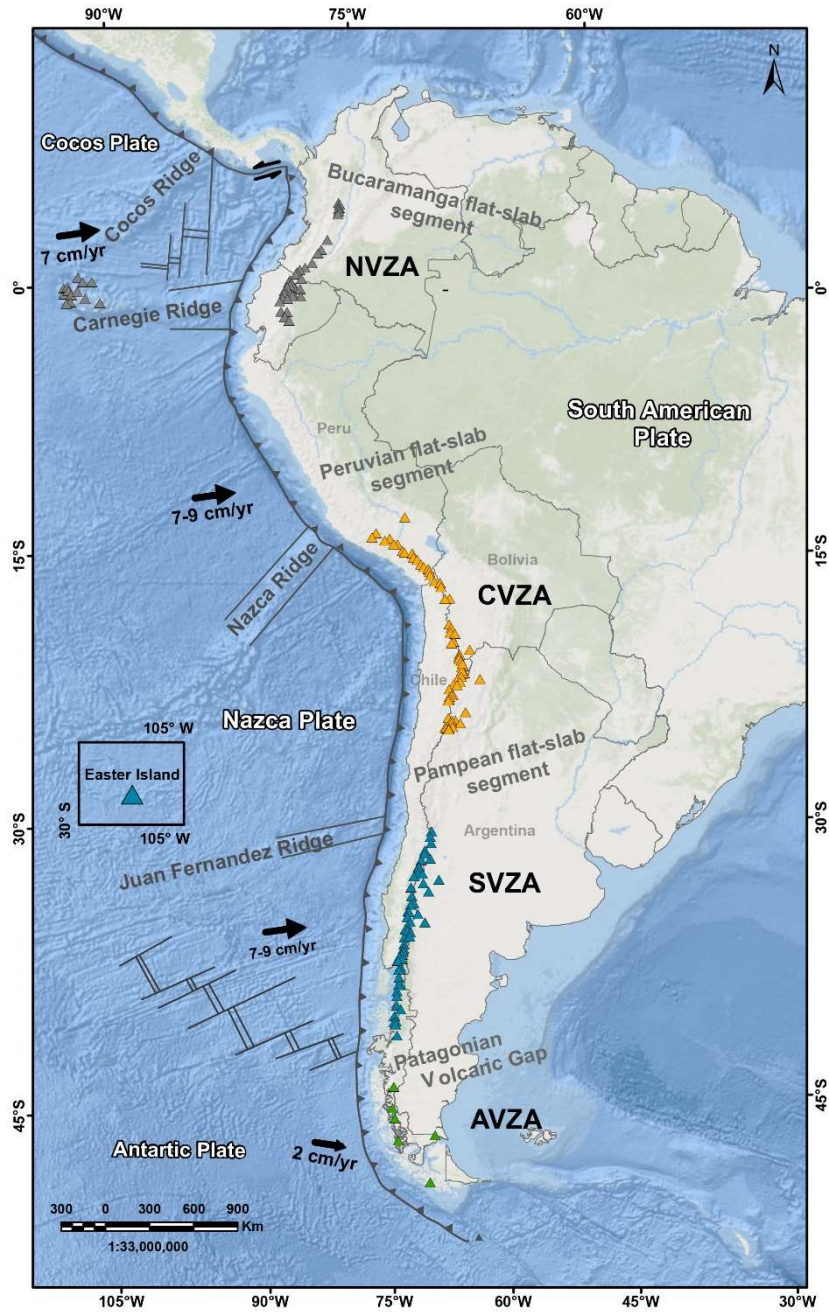


Figure 1: Location map showing the Northern Volcanic Zone of the Andes (NVZA; grey triangles), Central Volcanic Zone of the Andes (CVZA; yellow triangles), Southern Volcanic Zone of the Andes (SVZA; blue triangles), and Austral Volcanic Zone of the Andes (AVZA; green triangles). Modified from Stern (2004). Layer Sources: Esri, USGS, NOAA.

140 3 Methodology

This study includes the analysis of volcanoes in the four countries prone to be impacted by future volcanic activity of the CVZA (i.e., Peru, Bolivia, Argentina and Chile). Four main steps were carried out: 1) compilation of active and potentially active volcanoes of the CVZA based on the existing catalogues of De Silva and Francis (1991), GVP (2013), Macedo et al. (2016), SERNAGEOMIN (2023), Elissondo and Farías (2023) and Aguilera et al. (2022), including a detailed review of hazard and resilience parameters, available in Reyes-Hardy et al., (2023); 2) identification of elements at risk (e.g., population, transportation and critical facilities); 3) regional mapping that includes both volcanic hazard features and surrounding elements at risk for all the 59 active and potentially active volcanoes of the CVZA; 4) application of the VRR methodology (Nieto-Torres et al., 2021) to identify the highest risk volcanoes of the CVZA based on the estimation and scoring of hazard, exposure, vulnerability and resilience parameters. This last step focus on volcanoes having shown a volcanic activity during the past 1,000 years or records of the three signs of unrest (i.e., seismic, ground deformation and degassing).

3.1 Identification of active and potentially active volcanoes of the CVZA

The first challenge in ranking the risk amongst volcanoes in a specific area is the selection of volcanoes to consider. Since geochronological data or preserved historical records are largely absent in the CVZA, the term "potentially active" has been widely used to account for this lack of data. This has led to discrepancies in the CVZA volcano count evidenced in the number of potentially active eruptive centres identified by the "Volcanoes of the Central Andes" (n=73; De Silva and Francis, 1991), the Global Volcanism Program database (n=67; GVP, 2013), as well as within different catalogues accounting for CVZA volcanoes (i.e., Elissondo et al., 2016; SERNAGEOMIN, 2020; Aguilera et al., 2022; Macedo et al., 2016; SERNAGEOMIN, 2023; Elissondo and Farías, 2024). The first step of our study was the compilation of the active and potentially active volcanoes of the CVZA based on a comprehensive analysis of 6 catalogues in collaboration with SEGEMAR, SERNAGEOMIN, and INGEMMET, combined with their own updated volcanic risk rankings relative for each country (i.e., Argentina, Elissondo and Farías, 2024; Peru, Macedo et al., 2016; and Chile, SERNAGEOMIN, 2023). A total of 59 volcanic centres have been identified as active or potentially active, of which 50 have Holocene and 9 Pleistocene activity (Table 1). In terms of geographical distribution, 12 volcanoes are located in Chile, 9 in Argentina, 13 in the Chile-Argentina border, 7 in the Chile-Bolivia border, 2 in Bolivia and 16 in Peru. In terms of types of volcanoes, 34 are stratovolcanoes, 15 are volcanic complex, three are volcanic fields, one is a pyroclastic cone, four are dome complex, one is a maar and one is a caldera (Supplementary material 1). Among volcanoes with Holocene activity, 16 volcanoes had at least one eruption in the last 1,000 years. In addition, three volcanoes (one of Pleistocene and two of Holocene activity) with eruptions older than 1,000 years, showed records of all three signs of unrest (i.e., seismicity, ground deformation and degassing). The complexity associated with the definition of active and potentially active volcanoes of the CVZA highlights the challenging characterization of volcanoes in this area, including those with long repose interval and/or poor constrain of eruptive record. Although our volcano list is the best

agreement of active and potentially active volcanoes of the CVZA, such a list can change depending on future knowledge of this zone including geochronology and monitoring studies.

175 **Table 1. List of the active and potentially active volcanoes of the CVZA (extracted from Supplementary material 1). C.: Cerro, N.: Nevado (s), Pe: Peru, Ch: Chile, Bo: Bolivia, Ar: Argentina, H: Holocene, Pl: Pleistocene, DC: Dome complex, PC: Pyroclastic cone, ST: Stratovolcano, VF: Volcanic field, VC: Volcanic complex, S: Seismic unrest records, G: Ground deformation records, D: Fumarolic/magmatic degassing records, U: Unknown, and ND: No data. Notice that volcanoes with last eruption during the past 1,000 years and/or presenting records of all three signs of unrest are in bold.**

N°	Volcano name	Latitude	Longitude	Country	Type	Age	Last eruption	Signs of unrest	N° Holocene eruptions	Max VEI
1	Quimsachata	14.13°S	71.36°W	Pe	DC	H*	4450 BCE*	No	1	ND
2	C. Auqui huato	15.07°S	73.18°W	Pe	PC	H ₉₀ *	U*	G ⁷²	ND	ND
3	Sara Sara	15.33°S	73.45°W	Pe	ST	Pl*, ¹	14000 BCE ⁶⁵	No	0 ¹	ND ¹
4	Andahua	15.42°S	72.33°W	Pe	VF	H*	1490 CE*	D ⁹⁰	4 (3)	ND
5	Coropuna	15.52°S	72.65°W	Pe	ST	H*	~700 BP ⁶⁵	D ⁷³	ND	ND
6	Huambo	15.78°S	72.08°W	Pe	VF	H*	700 BCE*	No	1 (1)	ND
7	Sabancaya	15.78°S	71.85°W	Pe	ST	H*	2016 – present⁶⁵	S⁷⁶, G^{74, 75}, D⁷⁷	14 (12)	3
8	Chachani	16.19°S	71.53°W	Pe	VC	Pl ²	56 000 ya ⁶⁵	S ⁷⁸ , D ⁷⁹	0	ND
9	El Misti	16.29°S	71.40°W	Pe	ST	H*	1440 - 1470 CE⁶⁵	S ⁸⁰ , D ⁸¹	22 (15)	5 ⁶⁹
10	Ubinas	16.35°S	70.90°W	Pe	ST	H*	2019 CE*	S⁸², G⁸⁴, D⁸³	26 (23)	5
11	Huaynaputina	16.60°S	70.85°W	Pe	ST	H*	1600 CE*	D ⁸⁵	2 (2)	6
12	Ticsani	16.75°S	70.59°W	Pe	ST	H*	1800 CE*	S⁸⁸, G^{86, 87}, D⁸⁹	1 (1)	2-3 ⁷⁰
13	Tutupaca	17.02°S	70.37°W	Pe	ST	H*	1802 CE*	D ⁸	5 (2)	4
14	Yucamane	17.18°S	70.19°W	Pe	ST	H*	1787 CE⁶⁶	D ^{9, 10}	1 (1)	5
15	Purupuruni	17.32°S	69.90°W	Pe	DC	H ³	Pl*	No	ND	ND
16	Casiri	17.47°S	69.81°W	Pe	ST	H*	2600 ± 400 BP ⁶⁵	D ¹¹	ND	ND
17	Tacora	17.72°S	69.77°W	Ch	ST	H*	U*	S ^{12, 13} , D ^{14, 15, 16}	2 (0)	ND
18	Taapaca	18.10°S	69.50°W	Ch	VC	H*	320 BCE*	(G, D) ¹⁴	8 (8)	ND
19	Parinacota	18.16°S	69.14°W	Ch-Bo	ST	H*	1803 CE⁶⁷	S ¹⁷	38 ⁶⁷ (6)	4 ⁷¹
20	Guallatiri	18.42°S	69.09°W	Ch	ST	H*	1960 CE*	S ^{18, 19} , D ^{20, 21, 22}	6 (4)	2
21	Tata Sabaya	19.13°S	68.53°W	Bo	ST	H*	U*	No	ND	ND
22	Isluga	19.15°S	68.83°W	Ch	ST	H*	1913 CE*	S ²³ , D ^{5, 14, 24}	8 (7)	2
23	Irruputuncu	20.73°S	68.55°W	Ch-Bo	ST	H*	1995 CE*	(S, D) ^{14, 18}	2 (1)	2
24	Olca-Paruma	20.93°S	68.41°W	Ch-Bo	VC	H*	U*	D ^{14, 25}	1 (0)	ND
25	Aucanquilcha	21.22°S	68.47°W	Ch	ST	Pl*	Pl*	D ⁵	0	ND
26	Ollagüe	21.30°S	68.18°W	Ch-Bo	ST	Pl*	Pl*	(S, D) ^{14, 18, 86}	0	ND

27	C. del Azufre	21.78°S	68.23°W	Ch	VC	H*	U*	G ^{23,45,74} , D ²⁶	ND	ND
28	San Pedro	21.88°S	68.39°W	Ch	ST	H*	1960 CE*	D ¹⁴	10 (6)	2
29	Uturuncu	22.27°S	67.18°W	Bo	ST	PI*	PI*	S ³⁰ , G ^{74, 27, 28, 29, 32, 33, 34} , D ³¹	0	ND
30	Putana	22.55°S	67.85°W	Ch-Bo	ST	H*	1810 CE*	S ^{25, 28, 18} , G ²⁸ , D ^{25, 28, 18}	2 (1)	2
31	Escalante-Sairecabur	22.72°S	67.89°W	Ch-Bo	VC	H*	U*	No	ND	ND
32	Licancabur	22.83°S	67.88°W	Ch-Bo	ST	H*	U*	No	ND	ND
33	Acamarachi	23.29°S	67.61°W	Ch	ST	H*	U*	No	ND	ND
34	Lascar	23.37°S	67.73°W	Ch	ST	H*	2023 CE**	S ³⁶ , G ³⁵ , D ^{37, 38, 39, 40}	37 (32)**	4
35	Chiliques	23.58°S	67.70°W	Ch	VC	H*	U*	D ⁴¹	ND	ND
36	Alitar	23.80°S	67.39°W	Ch	Maar	PI ⁴	PI ⁴	D ²⁰	0	ND
37	Puntas Negras	23.44°S	67.32°W	Ch	VC	H ⁵	ND	No	ND	ND
38	Tuzgle	24.05°S	66.48°W	Ar	ST	H*	U*	No	ND	ND
39	Aracar	24.29°S	67.78°W	Ar	ST	H*	U*	No	1 (0)	2
40	Socompa	24.39°S	68.24°W	Ch-Ar	ST	H*	5250 BCE*	G ^{42, 43} , D ^{5, 24, 14, 44}	1 (1)	ND
41	Arizaro	24.45°S	68.023°W	Ar	VF	H ⁶	80,000 ± 60,000 BP ⁶⁸	No	ND	ND
42	Llullaillaco	24.72°S	68.53°W	Ch-Ar	ST	H*	1877 CE*	No	3 (3)	2
43	Escorial	25.08°S	68.36°W	Ch-Ar	ST	H*	U*	No	ND	ND
44	Lastarria	25.16°S	68.50°W	Ch-Ar	ST	H*	U*	S ^{14, 18, 51} , G ^{74, 45, 46, 47, 48, 49, 50} , D ^{20, 22, 52, 53, 54, 55}	ND	ND
45	Cordón del Azufre	25.33°S	68.52°W	Ch-Ar	VC	H*	U*	No	ND	ND
46	C. Bayo	25.41°S	68.58°W	Ch-Ar	VC	H*	U*	G ^{23,45,74}	ND	ND
47	Antofagasta	26.12°S	67.40°W	Ar	VC	H*	U*	No	ND	ND
48	Sierra Nevada	26.48°S	68.58°W	Ch-Ar	VC	H*	U*	No	ND	ND
49	Cueros de Purulla	26.55°S	67.82°W	Ar	DC	PI ⁷	ND	No	0	ND
50	Peinado	26.62°S	68.11°W	Ar	ST	H*	U*	No	ND	ND
51	C. El Cóndor	26.63°S	68.36°W	Ar	ST	H*	U*	No	ND	ND
52	C. Blanco	26.78°S	67.76°W	Ar	Caldera	H*	2300 BCE*	S ⁶⁰ , G ^{74, 23, 28, 56, 57, 58, 59} , D ^{56, 61, 62}	1 (1)	7
53	Falso Azufre	26.80°S	68.37°W	Ch-Ar	VC	H*	U*	No	ND	ND
54	N. de Incahuasi	27.03°S	68.29°W	Ch-Ar	VC	H*	U*	No	ND	ND
55	El Fraile	27.04°S	68.37°W	Ch-Ar	DC	PI ⁷	ND	D ⁶³	0	ND
56	N. Tres Cruces	27.08°S	68.80°W	Ch-Ar	ST	PI*	PI*	No	0	ND
57	El Solo	27.10°S	68.71°W	Ch-Ar	ST	H*	U*	No	ND	ND
58	N. Ojos del Salado	27.10°S	68.54°W	Ch-Ar	VC	H*	750 CE*	D ^{86,64}	2 (1)	1
59	C. Tipas	27.19°S	68.56°W	Ar	VC	H*	U*	No	ND	ND

* GVP (2013), ** GVP (2023a, b), ¹Rivera et al. (2020), ²Aguilar et al. (2022), ³Bromley et al. (2019), ⁴Amigo et al. (2012), ⁵De Silva and Francis (1991), ⁶Viramonte et al. (1984), ⁷Bertin (2022), ⁸Mariño et al. (2019), ⁹Fidel and Huamaní (2001), ¹⁰Cruz et al. (2010), ¹¹Cruz et al. (2020), ¹²Clavero et al. (2006), ¹³Pavez et al. (2019), ¹⁴Lara et al. (2011), ¹⁵Capaccioni et al. (2011), ¹⁶Contreras (2013), ¹⁷REAV Parinacota (2020), ¹⁸Pritchard et al. (2014), ¹⁹SERNAGEOMIN (2021), ²⁰Aguilera (2008), ²¹Inostroza et al. (2020a), ²²Inostroza et al. (2020b), ²³Pritchard and Simons (2004), ²⁴González-Ferrán (1995), ²⁵Tassi et al. (2011), ²⁶Aguilera et al. (2020), ²⁷Fialko and Pearse (2012), ²⁸Henderson and Pritchard (2013), ²⁹Hickey et al. (2013), ³⁰Jay et al. (2012), ³¹Sparks et al. (2008), ³²Gottsmann et al. (2017), ³³Henderson et al. (2017), ³⁴Pritchard et al. (2018), ³⁵Pavez et al. (2006), ³⁶Gaete et al. (2019), ³⁷Matthews et al. (1997), ³⁸Aguilera et al. (2006), ³⁹Tassi et al. (2009), ⁴⁰Bredemeyer et al. (2018), ⁴¹Pieri and Abrams (2004), ⁴²Liu et al. (2022), ⁴³Liu et al. (2023), ⁴⁴Seggiaro and Apaza (2018), ⁴⁵Froger et al. (2007), ⁴⁶Ruch et al. (2008), ⁴⁷Ruch et al. (2009), ⁴⁸Anderssohn et al. (2009), ⁴⁹Ruch and Walter (2010), ⁵⁰Budach et al. (2011), ⁵¹Spica et al. (2012), ⁵²Naranjo (1985), ⁵³Aguilera et al. (2012), ⁵⁴Aguilera et al. (2016), ⁵⁵Robidoux et al. (2020), ⁵⁶Viramonte et al. (2005), ⁵⁷Brunori et al. (2013), ⁵⁸Vélez et al. (2021), ⁵⁹Báez et al. (2015), ⁶⁰Mulcahy et al. (2010), ⁶¹Chiodi et al. (2019), ⁶²Lamberti et al. (2021), ⁶³Salas (2022, pers. comm.), ⁶⁴Gardeweg et al. (1998), ⁶⁵IGP (2021), ⁶⁶OVI (2021), ⁶⁷Bertin et al. (2022b), ⁶⁸Schoenbohm and Carrapa (2015), ⁶⁹Harpel et al. (2011), ⁷⁰Cruz (2020), ⁷¹Clavero et al. (2004), ⁷²Morales Rivera et al. (2016), ⁷³Ramos (2019), ⁷⁴Pritchard and Simons (2002), ⁷⁵Jay et al. (2015), ⁷⁶Samaniego et al. (2016), ⁷⁷BGVN (2021), ⁷⁸Centeno et al. (2013), ⁷⁹Galaś et al. (2014), ⁸⁰Sandri et al. (2014), ⁸¹Thouret et al. (2001), ⁸²Del Carpio and Torres (2020), ⁸³Rivera et al. (2010), ⁸⁴Apaza et al. (2021), ⁸⁵Antayhua et al. (2013), ⁸⁶Jay et al. (2013), ⁸⁷González et al. (2006), ⁸⁸Holtkamp et al. (2011), ⁸⁹Byrdina et al. (2013), ⁹⁰Macedo et al. (2016). Notice that if not indicated otherwise, the “Max VEI” and “N° Holocene eruptions” values correspond to the maximum VEI, and the number of eruptions and confirmed eruptions (in parenthesis) during the Holocene according to GVP (2013, 2023a).

3.2 Elements at risk

In this study, the elements at risk include population, residential buildings, critical infrastructure (e.g., transportation, power, water and telecommunication supply networks), emergency facilities (e.g., police and fire stations), critical facilities (e.g., government offices, schools), and economic activities (e.g., parks and protected areas, mines, salt pans, farmlands, industrial areas). Each dataset is country-specific, favouring official sources (e.g., ministries, national geographic institutes, national observatories, statistical institutes). Open-source datasets (e.g., HOT, 2020) were used to complete missing official information. All details and sources of elements at risk are available in Supplementary material 2.

Concerning the population, density data are provided by WorldPop - Open Spatial Demographic Data and Research (WorldPop, 2018). Worldpop data used in this study represent the spatial distribution of resident population density in 2020 per grid-cell (inhabitants per km²), and they are provided at country level (i.e., Peru, Bolivia, Argentina, and Chile), with a resolution of 30 arc seconds (approximately 1 km at the equator). Obtained from the so-called top-down unconstrained modelling, this method misplaces the population in some locations showing the presence of people in uninhabited areas (WorldPop, 2023). A validation with satellite images was used to correct and reclassify the discrepancies with non-zero population to the range of 0-0.1 inhabitants per km². This data correction allowed us to obtain results of population density that were more consistent with the density and distribution of populated centres (see Supplementary material 2). National

censuses were used to extract socio-economic data required to constrain the VRR exposure parameters (IGN, 2010; INDEC, 2010; INE, 2012, 2017a, 2017b; INEI, 2017; IDE, 2021; ONEMI, 2021a, 2021b).

215 Transportation includes: i) road network, ii) rail network, iii) airports and air routes, iv) harbours, v) ferry terminals along
 220 rivers and lakes, and vi) border crossing check posts (Supplementary material 2). A taxonomy homogenization of the road
 network was required to reclassify in five categories as described in Table 2. In the case of rural paths, only connecting routes
 between rural centres (i.e., important exposed element in the CVZA) have been considered. There are no distinctions between
 railways (e.g., passenger transport, freight, tourist lines) and all lines and train stations have been included. Ferry terminals
 along rivers and lakes are also included. Given the geographical characteristics of the countries analysed, particularly the
 hydrological characteristics, these facilities are essential.

Table 2. Standardization of road classification in Argentina, Bolivia, Chile and Peru.

Road type	ARGENTINA	BOLIVIA	CHILE	PERU
Primary Road	Red Vial Primaria	Red Vial Fundamental (RVF)	Ruta Internacional, Ruta Nacional	Red Vial Nacional
Secondary Road	Red Vial Secundaria	Redes Departamentales	Caminos Regionales Principales	Red Vial Departamental
Tertiary Road	Red Vial Terciaria	Redes Municipales	Caminos Regionales Provinciales	Red Vial Vecinal
Urban Road	Red Vial Urbana	Local network	Caminos Regionales Comunales y de Acceso	Local network
Rural Paths	Senda Rural	Rural Paths	Vías Rurales	Rural Paths

225 Facilities are «all manmade structures or other improvements that, because of their function, size, service area, or uniqueness,
 have the potential to cause serious bodily harm, extensive property damage, or disruption of vital socio-economic activities if
 they are destroyed, damaged, or if their functionality is impaired» (FEMA 2007). Facilities considered are divided into two
 groups: i) emergency facilities (e.g., civil protection headquarters, police stations, fire stations; see Supplementary Material 2)
 and ii) critical facilities. The first group consists of essential services to public safety and health; the second one includes
 strategic structures for social and economic sectors.

230 3.3 Regional mapping

The regional mapping consists in combining volcanic hazard features and elements at risk, representing a first-order analysis
 of volcanoes that could have a potential impact in the region. In terms of hazard, the number of eruptions and the maximum
 VEI during the Holocene have been represented as well as the age of their last eruption. In terms of elements at risk, density
 maps were produced for population, transportation and critical and emergency facilities at a 1 km spatial resolution. For the

235 population density map, we classified population density in four ranges (i.e., 0-1, 1-10, 10-100, and >100 inhabitants per km²). The transport density combines point features expressed in the number of structures per km² (i.e., train stations, airports, harbours, and border crossings) and linear features expressed in kilometres of infrastructure per km² (i.e., road network, railways, and air routes). Critical and emergency facilities are expressed as number of facilities per km². Separate layers of hazard and density of elements at risk are presented in Supplementary Material 3.

240 3.4 Volcanic Risk Ranking

The identification of the volcanic systems with the highest potential risk was performed using the VRR methodology introduced by Nieto-Torres et al. (2021) and applied to Latin American volcanoes by Guimarães et al. (2021). The VRR step is carried out for the 19 active and potentially active volcanoes identified based on their activity during the past 1,000 years or records of three signs of unrest (i.e., seismic, ground deformation and degassing). We apply the VRR-0 (2 factors), VRR-1 (3 factors) and VRR-2 (4 factors) strategies of Nieto-Torres et al. (2021):

$$VRR - 0 (threat) = Hazard \times Exposure , \quad (1)$$

$$VRR - 1 = Hazard \times Exposure \times Vulnerability , \quad (2)$$

$$VRR - 2 = (Hazard \times Exposure \times Vulnerability) / (Resilience + 1) , \quad (3)$$

250 Vulnerability considers 4 dimensions (physical, systemic, social, and economic), while resilience includes 2 dimensions (mitigation measures and response) (Nieto-Torres et al., 2021). As VRR – 2 is a ratio, the resilience factor is mathematically corrected with the value of 1, after the aggregation of resilience parameters and before normalization, to obtain a VRR result even for cases where the resilience factor is equal to zero (Nieto-Torres et al., 2021).

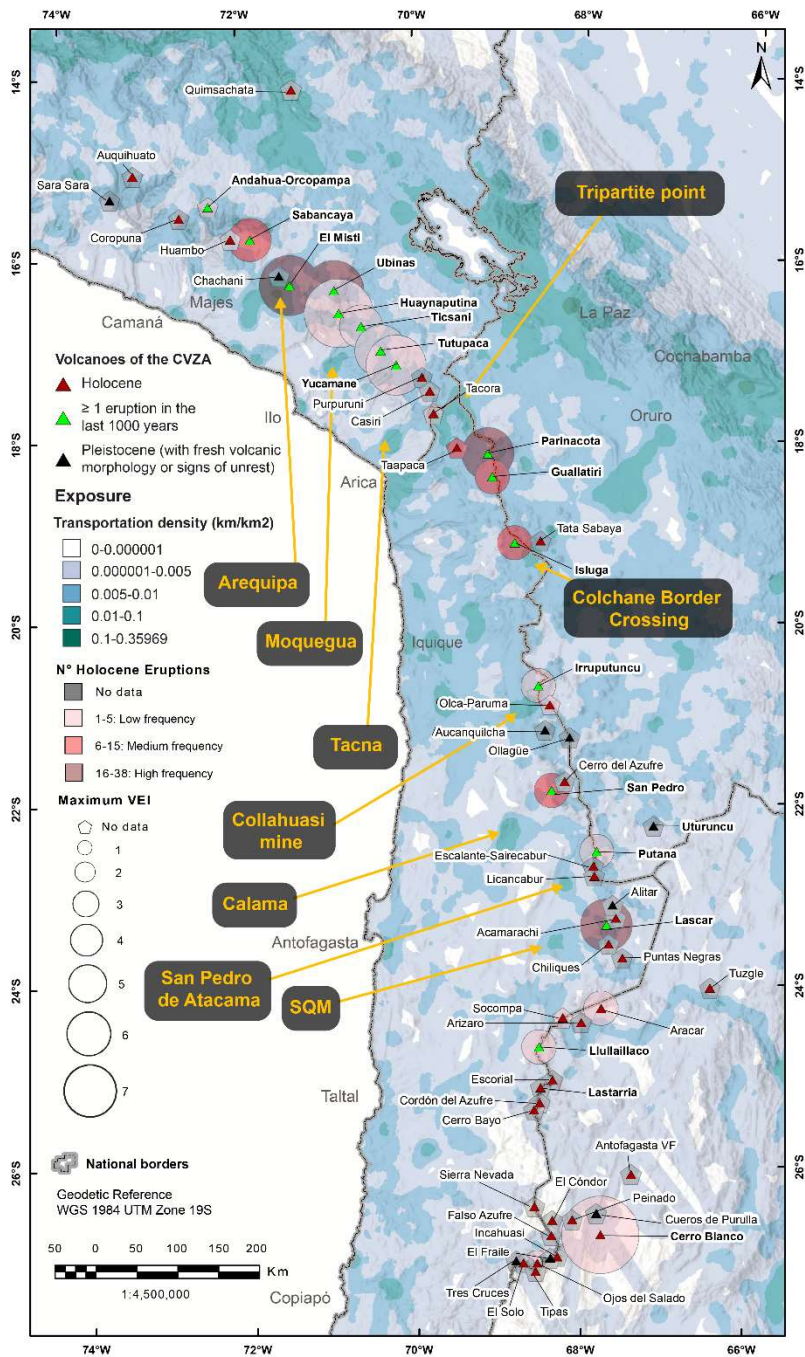
255 There are 9 hazard parameters, 9 exposure parameters, 10 vulnerability parameters and 13 resilience parameters (details in Supplementary material 4). The scores previously assigned for each parameter by Guimarães et al. (2021) have been updated as more recent information became available (e.g., historical eruption of Parinacota volcano, increasing population density, telecommunication facilities; and updated multiple economic activities). Each risk factor (i.e., hazard, vulnerability, exposure and resilience) was normalized to the maximum possible score and multiplied by the value of 10, to guarantee the same weight.

260 Therefore, the scores were normalized based on the maximum possible value for each of the evaluated factors (19 for hazard, 48 for exposure, 95 for vulnerability, and 18 for resilience). The maximum hazard score represents the highest intensity of each volcanic process; the maximum exposure score is the largest quantity of assets prone to be affected; and the maximum vulnerability score, represents the highest level of susceptibility to damage or loss. In contrast, the maximum resilience score represents the maximum level of capacity to face or overcome a disaster (Nieto-Torres et al., 2021).

4.1 Regional mapping of the CVZA

The regional maps resulting from the combination of the 59 CVZA active and potentially active volcanoes with the density maps of population, transportation and facilities are shown in Fig. 2, 3 and 4, respectively. Five zones with more than 100 inhabitants per km² are identified close to volcanoes showing various eruptive frequencies and VEIs (Fig. 2). The first zone includes the city of Arequipa (Peru), with El Misti and Ubinas volcanoes standing out due to their high eruptive frequency (22 and 26 Holocene eruptions, respectively). The second zone comprises the city of Moquegua (Peru), close to Huaynaputina (maximum VEI of 6), and Ticsani, Tutupaca and Yucamane volcanoes (VEI 2-3, 4 and 5, respectively). The third zone includes the city of Tacna (Peru) close to Tacora, Casiri, Purupuruni and Yucamane volcanoes with the last having a maximum VEI of 5. The fourth zone comprises the city of Calama (Chile) close to San Pedro volcano with a medium eruptive frequency (10 Holocene eruptions). The fifth zone corresponds to the mining stations “Estación Zaldivar” and “Mina Escondida”, close to Llullaillaco volcano with low eruptive frequency and VEI (3 Holocene eruptions and VEI 2). Additionally, in the southern zone of the CVZA there is Cerro Blanco volcano (Argentina), whose eruption is among the largest volcanic eruptions of the Holocene globally (VEI 7; Fernandez-Turiel et al., 2019). Even though Cerro Blanco is not close to inhabited areas with more than 100 inhabitants per km², there are important populated localities within 100 km around the volcano: Antofagasta de la Sierra (730 inhabitants), Palo Blanco (992 inhabitants), Corral Quemado (1200 inhabitants), Punta del Agua (172 inhabitants) and Antinaco (105 inhabitants) (see Supplementary material 2).

Six areas can be identified based on the highest density distribution of transport infrastructure (Fig. 3): 1) the cities of Arequipa, Moquegua, and Tacna (Peru), close to the volcanoes Sabancaya, El Misti, Ubinas, Huaynaputina, Ticsani, Tutupaca, Yucamane, Purupuruni, Casiri and Tacora. 2) two border crossings, i.e., the triple point (geographical point where the borders of Peru, Bolivia and Chile meet) and Colchane customs post (one of the border crossings between Bolivia and Chile), close to the volcanoes Casiri, Tacora and Taapaca (with no confirmed VEI); and Tata Sabaya and Isluga respectively, with no information and a medium eruptive frequency (8 Holocene eruptions) and VEI (2), respectively. 3) the Collahuasi mining district, representing one of the largest copper reserves in Chile and in the world, close to Irruputuncu and Olca-Paruma volcanoes, which have a low number of Holocene eruptions and low VEI (2) or not confirmed. 4) Calama city and San Pedro volcano, with a medium eruptive frequency (10 Holocene eruptions) and low VEI (2). 5) San Pedro de Atacama town, a popular tourist destination in Antofagasta region (Chile) close to Putana, Escalante-Sairecabur and Licancabur volcanoes (the first having 2 Holocene eruptions and VEI 2, and the last two with no information available); and 6) Sociedad Química y Minera de Chile (SQM), the world’s biggest lithium producer close to Lascar volcano, which has a high eruptive frequency (37 Holocene eruptions) and maximum VEI (4). Finally, the area with the highest amount of emergency and critical facilities per km² is concentrated in Arequipa city (Peru) close to Sabancaya, El Misti and Ubinas volcanoes (Fig. 4).



305 **Figure 3: Regional map including the total CVZA active and potentially active volcanoes and transportation density, with the Maximum VEI during the Holocene and the number of Holocene eruptions of the CVZA volcanoes superimposed. Notice that the 19 volcanoes considered for the VRR analysis are in bold. Layer Sources: Esri, USGS, NOAA.**

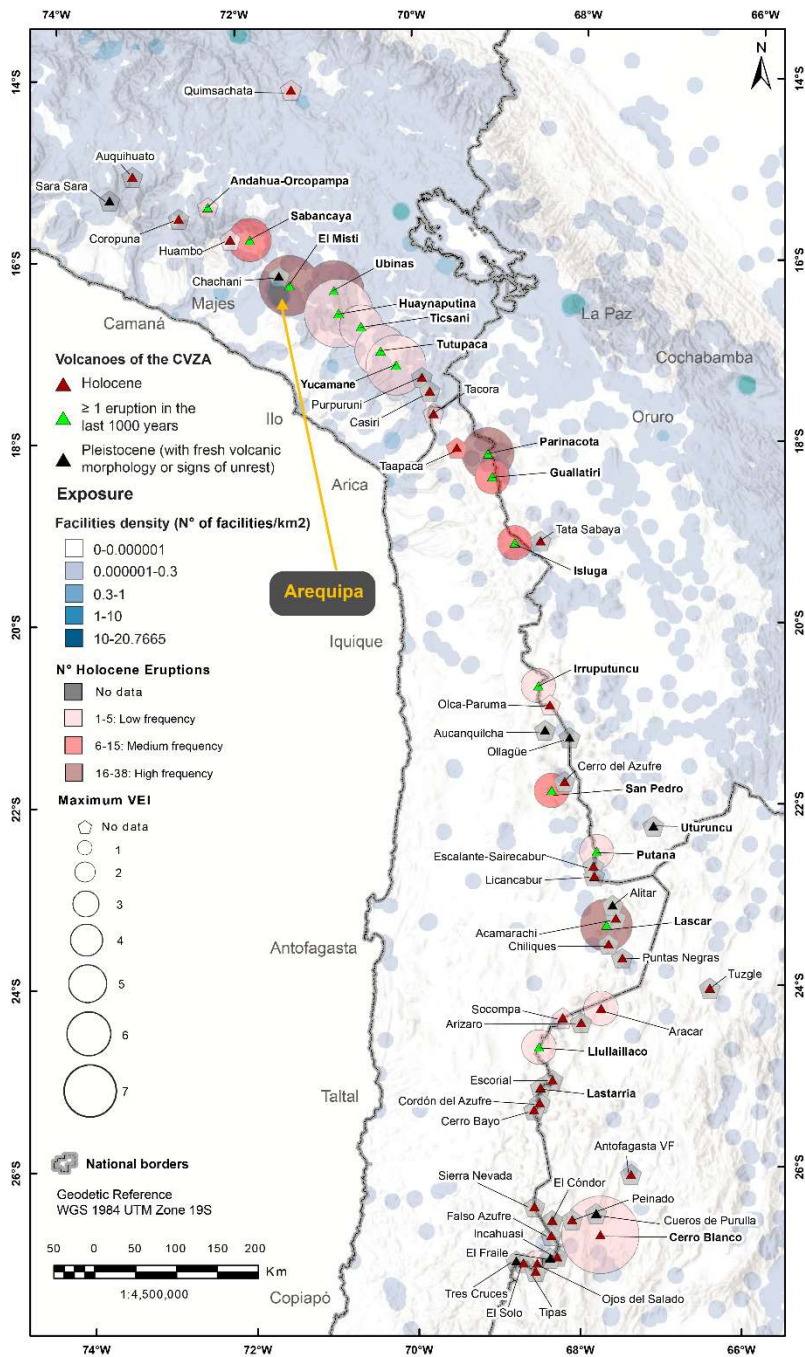


Figure 4: Regional map including the total CVZA active and potentially active volcanoes and facilities density, with the Maximum VEI during the Holocene and the number of Holocene eruptions of the CVZA volcanoes superimposed. Notice that the 19 volcanoes considered for the VRR analysis are in bold. Layer Sources: Esri, USGS, NOAA.

310 **4.2 The Volcanic Risk Ranking**

The 19 out of the 59 CVZA active and potentially active volcanoes that had an eruption during the last 1,000 years or have significant records of unrest signals were ranked based on the 4 normalized factors of the VRR, i.e., hazard, exposure, vulnerability and resilience (Fig. 5). It is important to first analyse the risk factors separately to better understand what they represent and how they contribute to the overall VRR (Fig. 6). The top five volcanoes showing the highest hazard score are
 315 Ubinas (Peru), Lascar (Chile), Sabancaya (Peru), Yucamane (Peru), and Huaynaputina (Peru) (Fig. 5a). The top five volcanoes with the highest exposure score are El Misti (Peru), Ticsani (Peru), Yucamane (Peru), Ubinas (Peru), and Andahua-Orcopampa (Peru) (Fig. 5b). The volcanoes associated with the highest vulnerability scores are Andahua-Orcopampa (Peru), Guallatiri (Chile), Tutupaca (Peru), Ticsani (Peru) and Lastarria (Chile-Argentina) (Fig. 5c). Finally, the top five volcanoes with the highest resilience scores are El Misti (Peru), Ubinas (Peru), Lascar (Chile), Sabancaya (Peru) and Isluga (Chile) (Fig. 5d).

320

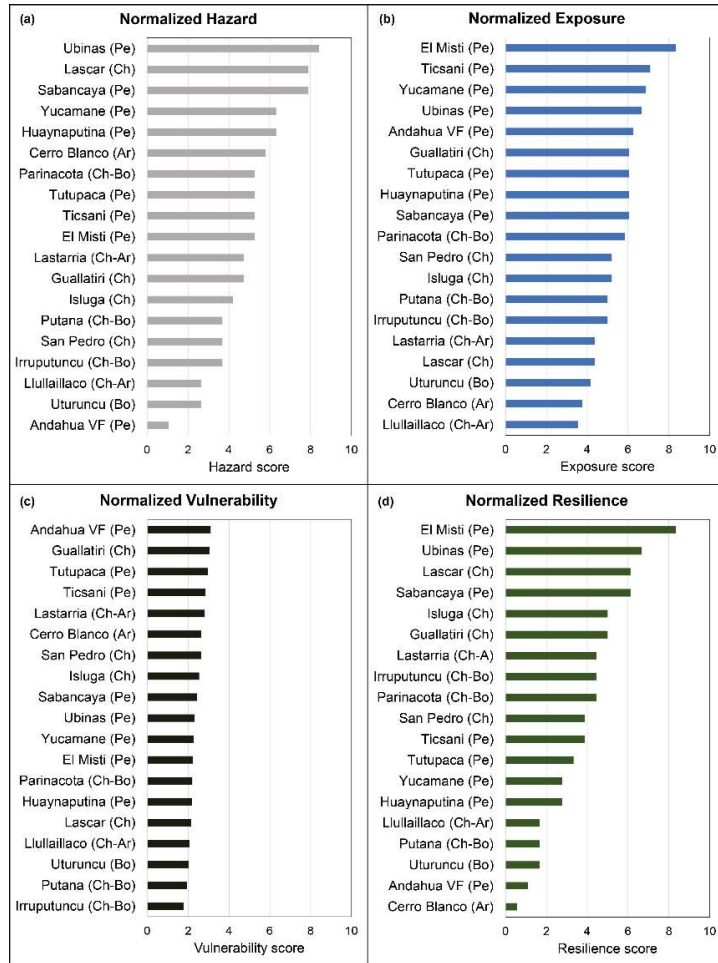
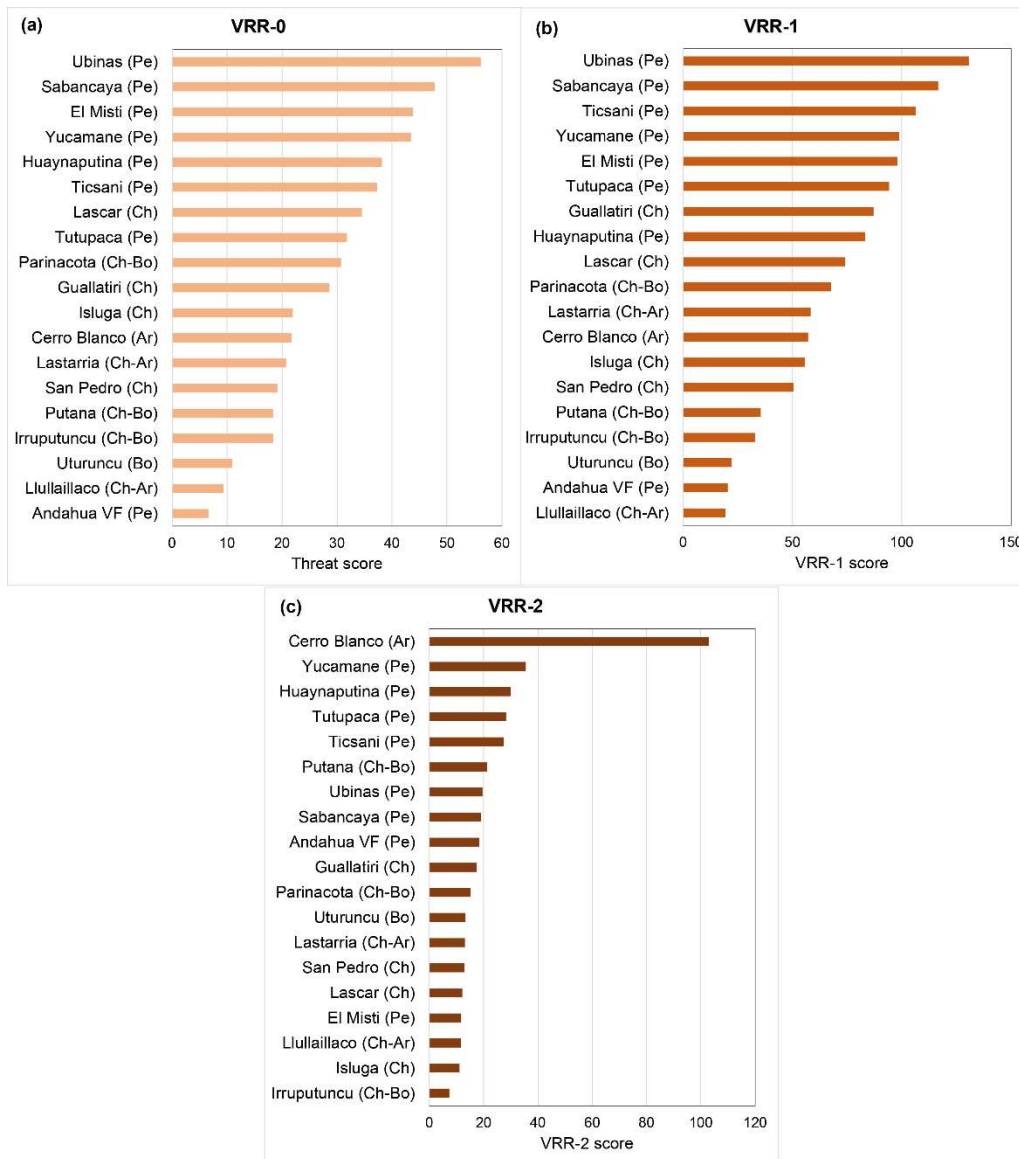


Figure 5: Factors of the volcanic risk ranking analysed separately. (a) hazard scoring; (b) exposure scoring; (c) vulnerability scoring; and (d) resilience scoring.

When VRR factors are combined, the top five volcanoes with the highest VRR-0 scores (i.e., hazard and exposure) are Ubinas, Sabancaya, El Misti, Yucamane, and Huaynaputina (Peru) (Fig. 6a); the volcanoes with the 5 highest VRR-1 scores (i.e., hazard, exposure, vulnerability) are Ubinas, Sabancaya, Ticsani, Yucamane, and El Misti (Peru) (Fig. 6b); while the top five volcanoes with the highest VRR-2 scores (i.e., hazard, exposure, vulnerability and resilience) are Cerro Blanco (Argentina), Yucamane (Peru), Huaynaputina (Peru), Tutupaca (Peru), and Ticsani (Peru) (Fig. 6c).



330

Figure 6: (a) The 2-factor (VRR-0), (b) 3-factor (VRR-1), and (c) 4-factor volcanic risk ranking (VRR-2) applied to the 19 CVZA selected volcanoes.

5 Discussion

5.1 Significance of regional mapping and VRR for the CVZA

335 Regional maps allow for a spatial representation of the areas with a high potential for volcanic impact based on the identification of volcanoes with the largest eruptions and the highest eruptive frequency, as well as the highest density of elements at risk (e.g., population, transport infrastructure, emergency and critical facilities) (Figs. 2-4). As an example, the transport-density map highlights the areas having a high concentration of rural and urban infrastructure, which could be potentially impacted with economic consequences on the country. This is the case of the Collahuasi mining district in Chile
340 (<https://www.collahuasi.cl/en/quienes-somos/nuestra-historia/>). Nonetheless, these regional maps do not provide the details at local scale (e.g., the type or quality of transport infrastructure and facilities). Our regional map of the CVZA provides a first preliminary step to quickly identify target areas that require a more detailed risk analysis, representing a helpful approach for stakeholders. The VRR methodology, on the other hand, provides a more spatially discretized and in-depth relative risk analysis that considers 9 hazard, 9 exposure, 10 vulnerability and 13 resilience parameters (Nieto-Torres et al., 2021 and
345 Guimarães et al., 2021). The analysed elements at risk include population, residential buildings and critical infrastructures exposed within four distance radii (i.e., 5, 10, 30 and 100 km), these surfaces cover the area most susceptible to the impact of the different types of hazards such as tephra fallout, pyroclastic density currents and lahars. In case of volcanic fields and calderas, the exposure is analysed for elements inside the volcanic field and for the same radius but from the field's boundary which is defined by the connection of the outermost volcanic edifices that compose it. Differences in the hierarchy of the
350 volcanoes evaluated are mostly due to population density and the diversity of critical infrastructures considered that ensure more densely populated areas to have higher scores in the threat ranking. The vulnerability factor in VRR-1 differentiates volcanic systems with equal or similar threat, while the resilience factor in VRR-2 help to identify volcanoes with no or few mitigation and response measures. The variability between the various VRR approaches (e.g., equations 1–3) confirm the importance of including hazard, exposure, vulnerability and resilience in an integrative ranking analysis to capture the risk
355 complexity and best prioritize risk reduction strategies (Fig. 5, 6). Broad common patterns between the regional maps and the VRR are discussed below.

From a hazard perspective, both the regional maps (Fig. 2-4) and the VRR (Fig. 5a) allow to identify Ubinas (Peru), Lascar (Chile), Huaynaputina (Peru) and Cerro Blanco (Chile) as the most hazardous volcanoes. However, El Misti (Peru) and
360 Parinacota (Chile) occupy only the 10th and 7th position on the hazard factor of the VRR, respectively, even though they have a high eruptive frequency (22 and 38 events during the Holocene). The reason is that overall, the maximum hazard score on the VRR represents the highest intensity of each volcanic process, not only eruptive frequency and maximum VEI as in the regional mapping. On the contrary, Sabancaya and Yucamane (Peru) appear at the 3rd and 4th position on the normalized hazard factor of the VRR but are not highlighted in the regional map since they have a medium to low eruptive frequency (14 and 1
365 event, respectively); and maximum VEIs (3 and 5, respectively).

It is worth noticing that the basis of focusing in the last 1,000 years of volcanic activity for the VRR analysis is in line with the methodology proposed by Nieto-Torres et al. (2021) and applied by Guimaraes et al. (2021). Nieto-Torres et al. (2021) found that the volcanoes associated with the highest risk score for Mexican volcanoes were the same, regardless of the analysed
370 time window of eruption occurrence (i.e., <1 and <10 ka). Additionally, Guimaraes et al. (2021), who first applied this methodology on Latin American volcanoes, found that this criterion considers eruptions that are the best constrained in the eruptive records. The grouping of volcanoes based on the age, most recent eruptions and eruption periodicities has also been previously used to rank volcanoes in a general order of “decreasing concern” (e.g., Bailey et al., 1983) and currently the occurrence of eruptions within the last 1,000 years represents one of the controlling factors in developing strategies to increase
375 resilience (Nieto-Torres et al., 2021). However, focusing on the VRR analysis of the last 1,000 years of volcanic activity might exclude potentially impactful volcanoes. For this reason, we constrained this aspect by also integrating into the VRR analysis all the volcanoes presenting records of three signs of unrest (i.e., Uturuncu, Lastarria, and Cerro Blanco). For a more comprehensive analysis and to confirm our preliminary results, future works could apply the VRR to all 59 active and potentially active volcanoes.

380

When hazard and exposure are considered, both regional mapping and VRR highlight Ubinas, El Misti, and Huaynaputina as the volcanoes with the highest potential risk (Figs. 2-4 and 6a). However, Sabancaya and Yucamane appear on the 2nd and 4th positions of the threat score (VRR-0) and are not highlighted on the regional mapping. The reason is that the regional map only considers the number of Holocene eruptions and maximum VEI as hazard parameters, with an overlap on the different
385 layers of elements at risk, whilst the VRR evaluates the interaction of 9 hazard and 9 exposure parameters at different radius from the volcanic vent, which turns into a more exhaustive analysis.

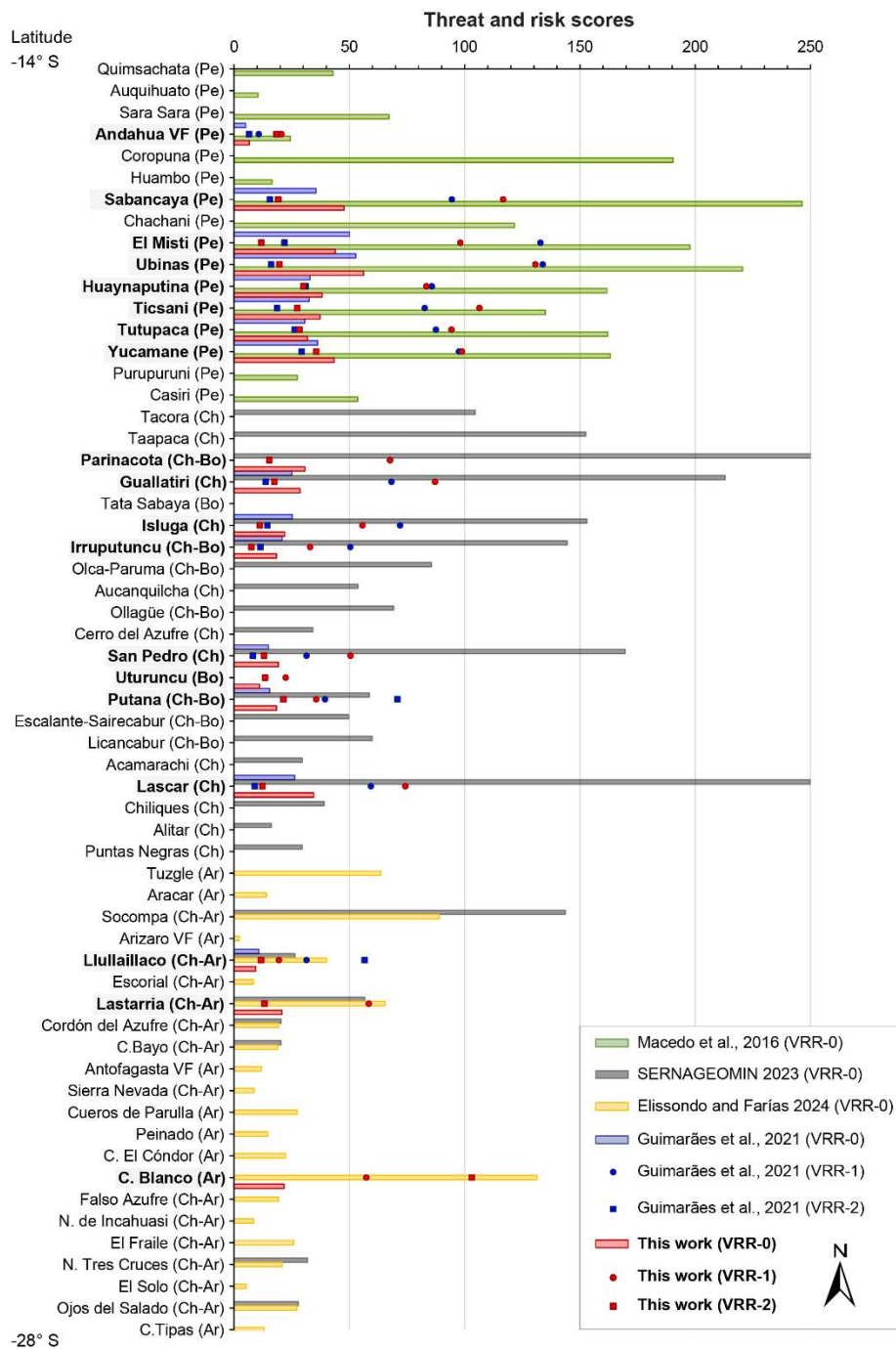
The vulnerability factor, which is not considered for the regional mapping, helps to best distinguish volcanic systems with similar threat (i.e., $H \times E$) but different vulnerabilities (e.g., Irruputuncu and Putana volcanoes, Chile). In particular, the variety
390 of parameters related to the systemic vulnerability helps to highlight the volcanoes with high exposure and low redundancy and accessibility to infrastructures (e.g., Ticsani volcano, Peru). Finally, the inclusion of resilience in VRR-2 contributes to highlight those systems with moderate (e.g., Tutupaca, Huaynaputina, Peru; and Cerro Blanco, Argentina) to high score (e.g., Ticsani and Yucamane, Peru) in the VRR-1 (Fig. 6) but having none or few resilience measures implemented (Fig. 5d) (Guimarães et al., 2021). In fact, whilst the inclusion of vulnerability only affects a few volcanoes (VRR-0 versus VRR-1, Fig.
395 6a-b), the influence of resilience is quite remarkable for all volcanoes, highlighting those systems with none or few mitigation and response (resilience) measures implemented (i.e., Cerro Blanco, Argentina; Yucamane, Huaynaputina, Tutupaca, and Ticsani, Peru) (Fig. 6c). As an example, Ubinas (Peru) has the highest normalized score in terms of hazard and medium normalized score in terms of vulnerability, but the second highest normalized score in terms of resilience (see Fig. 5), which explains the 1st position in the VRR-1 and the 7th position in the VRR-2 (Fig. 6b-c). The systems taking the top positions of

400 the VRR-2 are those either with high hazard, medium-high exposure, and vulnerability scores, or few to no mitigation and response measures implemented (e.g., Cerro Blanco, Argentina; Yucamane, Huaynaputina, Tutupaca, and Ticsani, Peru). Cerro Blanco (Argentina) scores as the highest risk volcano of the CVZA due to its low resilience (Fig. 6c).

Overall, as different dimensions of vulnerability are closely related to the elements at risk, it is important to rethink land-use planning to not increase or create new risk. To reduce vulnerability, it is advisable to create redundancy (e.g., alternative power
405 infrastructure within 100 km of Cerro Blanco) and accessibility to critical infrastructure (e.g., connections to power, water, telecommunication and emergency facilities within 100 km of Cerro Blanco, Ticsani and Tutupaca volcanoes). In addition, diversification of economic activities should be promoted, especially within 5-30 km around Cerro Blanco, Tutupaca, Ticsani, Ubinas and Sabancaya volcanoes. However, priority risk reduction strategies should be put in place or improved in order to increase resilience. First, volcanic records should be better constrained at target volcanoes in order to compile up-to-date hazard
410 assessments. Within the top five VRR-1 and VRR-2 high risk volcanoes, only Cerro Blanco has no hazard maps, but it is important to make sure that the existent ones are up-to-date and available for the entire community. Second, monitoring system should be improved for Tutupaca (basic real time), Huaynaputina and Yucamane (limited) and implemented at Cerro Blanco (non-existent). Third, efforts should be made to compile risk assessments, that is missing at all these 5 high-risk volcanoes (Cerro Blanco, Yucamane, Huaynaputina, Tutupaca, and Ticsani). Fourth, educational activities should be promoted to raise
415 awareness in population living around Ticsani, Yucamane, Huaynaputina, Tutupaca, and Cerro Blanco; and existing ones should be supported and strengthened around Ubinas, Sabancaya and El Misti. Finally, local authorities might invest in preparedness (e.g., evacuation plans and exercises or simulations for institutions and population), insurance coverage, engineering mitigation measures and implementation of early warning systems.

5.2 Comparison with existing volcanic rankings

420 To visualize the different existing volcanic rankings, we have collected the threat and risk scores in a comparative diagram shown in Fig. 7. At the time of our investigation, three of the four CVZA countries have already developed a relative volcanic threat ranking (i.e., Peru, Chile and Argentina) based on the methodology proposed by Ewert et al. (1998; 2005), in addition to the study of Guimarães et al. (2021) applying the VRR strategy to Latin American volcanoes with activity recorded in the last 1,000 years. The comparison between these rankings is not straightforward because they are all based on diverse ways of
425 considering the risk factors. Consequently, we can find relative threat and risk scores ranging from 0 to 250 (Fig. 7). In addition, each country evaluates only the volcanoes that concern their own territory whilst our VRR strategy considers volcanoes from the four CVZA countries. Regardless of the relative scoring, this difference of approaches is evidenced in Fig. 7 by the clustering of volcanoes per country. Colours represent each catalogue, comparing the Peruvian volcanoes in green (Macedo et al., 2016), Chilean and bordering volcanoes in grey (SERNAGEOMIN, 2023) and Argentinian and bordering volcanoes in
430 yellow (Elissondo and Fariás, 2024) against the VRR results in blue (Guimarães et al., 2021) and red (this study) bars, that are spread along the latitudes 14-28°S.



435 **Figure 7: Comparison of existing volcanic threat and risk rankings. The CVZA volcanoes are organized by latitude, the volcanic systems in bold highlight the 19 analysed for the VRR in this work. Notice that bars represent threat rankings (i.e., VRR-0 (HxE)), circles represent the 3-factor VRR-1, and squares the 4-factor VRR-2. The threat ranking of INGEMMET (Macedo et al., 2016) in green, SERNAGEOMIN (SERNAGEOMIN, 2023) in grey, SEGEMAR (Elissondo and Fariás, 2024) in yellow, the threat and risk rankings of Guimarães et al. (2021) in blue, and the ones of this work in red.**

Comparing threat rankings in particular, we can point out that three of the five rankings share the same volcanoes in the top 5, with slight differences in the order (Table 3, Fig. 7). The difference for the VRR-0 between this study and Guimarães et al. (2021) is related to the update of data used, and subsequently the scoring of some indicators such as the recurrence rate. The difference with Macedo et al. (2016) is the absence of Coropuna volcano (Peru) in the list. Interestingly, Coropuna has a higher exposure than Huaynaputina, but was not considered in the work of Guimarães et al. (2021) nor in this study because it does not account for eruptions during the last 1,000 years, nor records of all three signs of unrest. The Chilean and Argentinian threat rankings are not directly comparable since their ranking doesn't consider volcanoes outside their territory and there is no existing ranking for Bolivian volcanoes.

Table 3. Comparison of the top 5 CVZA volcanoes of existing threat rankings considering hazard and exposure (VRR-0). Pe: Peru, Ch: Chile, Bo: Bolivia, Ar: Argentina. Underlined volcanoes highlight the ones appearing in different threat rankings.

	This work VRR-0	Guimarães et al. (2021) VRR-0	SERNAGEOMIN (2023)	Elissondo and Farias (2024)	Macedo et al. (2016)
1	<u>Ubinas (Pe)</u>	<u>Ubinas (Pe)</u>	Lascar (Ch)	Cerro Blanco (Ar)	<u>Sabancaya (Pe)</u>
2	<u>Sabancaya (Pe)</u>	<u>El Misti (Pe)</u>	Parinacota (Ch-Bo)	Socompa (Ch-Ar)	<u>Ubinas (Pe)</u>
3	<u>El Misti (Pe)</u>	<u>Yucamane (Pe)</u>	Guallatiri (Ch)	Lastarria (Ch-Ar)	<u>El Misti (Pe)</u>
4	<u>Yucamane (Pe)</u>	<u>Sabancaya (Pe)</u>	San Pedro (Ch)	Tuzgle (Ar)	Coropuna (Pe)
5	<u>Huaynaputina (Pe)</u>	<u>Huaynaputina (Pe)</u>	Isluga (Ch)	Llullaillaco (Ch-Ar)	<u>Yucamane (Pe)</u>

When comparing the existing threat rankings without the Peruvian (Table 4), it is interesting to notice that the top first volcano is the same for Guimarães et al. (2021), SENARGEOMIN, (2023) and this work, i.e. Lascar volcano located in Chile. With respect to the Chilean or transboundary volcanoes, the top 3 volcanoes are the same between our ranking and the one of SERNAGEOMIN. Then, the Cerro Blanco volcano, which is the top one Argentinian CVZA volcano, appears at the 5th position in our threat ranking. It was considered in our work due to the fact that it has shown the three signs of unrest. Except from this volcano, none of the volcanoes listed by Elissondo and Farias (2014) appears in the top five in the other rankings. This demonstrated the influence of the scale of analysis, country versus region.

Table 4. Comparison of the top 5 CVZA volcanoes of existing threat rankings, considering hazard and exposure (VRR-0) only for Chilean and Argentinian volcanoes. Ch: Chile, Bo: Bolivia, Ar: Argentina. Underlined volcanoes highlight the ones appearing in different threat rankings.

	This work VRR-0	Guimarães et al. (2021) VRR-0	SERNAGEOMIN (2023)	Elissondo and Farias (2024)
1	<u>Lascar (Ch)</u>	<u>Lascar (Ch)</u>	<u>Lascar (Ch)</u>	<u>Cerro Blanco (Ar)</u>
2	<u>Parinacota (Ch-Bo)</u>	<u>Isluga (Ch)</u>	<u>Parinacota (Ch-Bo)</u>	Socompa (Ch-Ar)
3	<u>Guallatiri (Ch)</u>	<u>Guallatiri (Ch)</u>	<u>Guallatiri (Ch)</u>	Lastarria (Ch-Ar)
4	<u>Isluga (Ch)</u>	Irruputuncu (Ch-Bo)	San Pedro (Ch)	Tuzgle (Ar)
5	<u>Cerro Blanco (Ar)</u>	Putana (Ch-Bo)	<u>Isluga (Ch)</u>	Llullaillaco (Ch-Ar)

When accounting for the vulnerability and resilience factors (VRR-1 and VRR-2), only this work and that of Guimarães et al. (2021) can be compared (Table 5, Fig. 7). When hazard, exposure and vulnerability are combined, both approaches highlight Ubinas, Sabancaya, El Misti and Yucamane within the top five VRR-1 volcanoes. However, Ticsani appears in the 3rd position

465 of this work and the 7th position of Guimarães et al. (2021), whilst Tutupaca is in the 5th position of Guimarães et al. (2021)
 and the 6th position of this work. Both volcanoes have the same hazard scores in both studies, however, Ticsani has a higher
 exposure score, even if the vulnerability is lower than Tutupaca, leading to a higher overall rank in the VRR-1 produced in
 this work. The reasons for this are i) a higher population density within the 10, 30 and 100 km; ii) telecommunications score,
 not considered in Guimarães et al. (2021); and iii) the multiple economic activity source within 100 km for both volcanoes
 470 that have been updated with respect to Guimarães et al. (2021).

Table 5. Comparison of the top 5 CVZA volcanoes of existing risk rankings, considering hazard, exposure, vulnerability VRR-1 and resilience VRR-2. Pe: Peru, Ch: Chile, Bo: Bolivia, Ar: Argentina. Underlined volcanoes highlight the ones repeated in both ranking strategies.

	This work VRR-1	Guimarães et al. (2021) VRR-1	This work VRR-2	Guimarães et al. (2021) VRR-2
1	<u>Ubinas (Pe)</u>	<u>Ubinas (Pe)</u>	Cerro Blanco (Ar)	Putana (Ch-Bo)
2	<u>Sabancaya (Pe)</u>	<u>El Misti (Pe)</u>	<u>Yucamane (Pe)</u>	Llullaillaco (Ch-Ar)
3	Ticsani (Pe)	<u>Yucamane (Pe)</u>	<u>Huaynaputina (Pe)</u>	<u>Huaynaputina (Pe)</u>
4	<u>Yucamane (Pe)</u>	<u>Sabancaya (Pe)</u>	<u>Tutupaca (Pe)</u>	<u>Yucamane (Pe)</u>
5	<u>El Misti (Pe)</u>	Tutupaca (Pe)	Ticsani (Pe)	<u>Tutupaca (Pe)</u>

475

The major differences occur when considering resilience (VRR-2 in Tables 4, 5 and Fig. 7). Both studies share 3 volcanoes, Yucamane, Huaynaputina and Tutupaca, although in different order. However, Cerro Blanco and Ticsani appear in the 1st and 5th position of our VRR-2, respectively, whilst Putana and Llullaillaco are in the 1st and 2nd position of Guimarães et al., (2021) but only in the 6th and 17th positions of our VRR-2. There are significant differences in all parameters when scoring these
 480 volcanoes in both studies due to a better knowledge of the CVZA volcanoes as well as the available vulnerability and resilience data. Few examples are discussed below.

With a VEI of 7, Cerro Blanco represents an important case for the CVZA since its last caldera eruption is one of the largest eruptions worldwide (Fernandez-Turiel et al., 2019). Whilst it was not considered by Guimarães et al. (2021), not having an
 485 eruption in the past 1,000 years, we account for the presence of unrest signs, in agreement with SERNAGEOMIN criteria. From the regional map analysis, we also found that there are important localities within 100 km radius around Cerro Blanco, such as Antofagasta de la Sierra or Corral Quemado (with 730 and 1200 inhabitants, respectively).

On the other hand, Putana has the same hazard score, but higher exposure, lower vulnerability and higher resilience scores
 490 leading to a lower overall VRR-2 in this work with respect to Guimarães et al. (2021). Regarding Llullaillaco volcano, it has a lower hazard and vulnerability scores and higher exposure and resilience scores, leading to a lower overall VRR-2 in our work in contrast to Guimarães et al. (2021). The biggest differences for these two volcanoes are found in the vulnerability scoring given by the typology of buildings, its proximity to the Argentina-Chile border, the lack of redundancy of power and telecommunication infrastructures and the multiple economic activities within 30 km radius. In addition, according to our

495 updated information, there are existing hazard maps for Putana volcano (Amigo et al., 2012) increasing its resilience score with respect to Guimarães et al. (2021).

5.3 Data limitations

It is important to notice the dynamic dimension of all risk factors and emphasize that the parameters of the rankings can be easily updated when new information becomes available, consequently modifying the final score (e.g., Guimarães et al., 2021 versus this work). This is particularly true for the CVZA given the large uncertainties associated with this volcanic zone. Factor scoring highly depends on the availability, quality and accuracy of data, for either regional mapping or VRR analysis. The complexity and diversity of volcanic hazards and their impacts can exacerbate existing cross-border differences with respect to hazard information, elements at risk, vulnerability, scientific resources, disaster management, mitigation capacity, and public awareness. These differences affect the development of research, sharing of data, accessibility to the information, expertise and resources, and, consequently, the availability and analysis of data (Donovan and Oppenheimer, 2019). Therefore, one of the main challenges for this study was the accessibility to the same level of precision and heterogeneity of available datasets across countries, in terms of format, taxonomy (e.g., different names for building types or roads), spatial and temporal resolutions. As previous works (e.g., Guimarães et al., 2021), we also recognize the limitations of the GVP database especially in relation to the eruptive history. For example, after the last update, San Pedro volcano is now listed as Pleistocene (GVP, 2023b), being catalogued previously as Holocene (GVP, 2013), with 10 eruptive events and maximum VEI 2, also in agreement with SERNAGEOMIN. In the case of Parinacota volcano, the number of eruptions is also not consistent, i.e., 6 according to the GVP (2023), and at least 38 after the updated hazard map recently published by SERNAGEOMIN (Bertin et al., 2022b). Another case is Yucamane volcano, for which the GVP (2023) lists its last eruption as 1320 BCE, which would leave this volcano out of our VRR but according to INGEMMET its last eruption was 1787 CE (Macedo et al., 2016). Additionally, the up-to-dateness data, in particular for the elements at risk and their vulnerability, is highly variable, influencing the accuracy of the analysis.

6 Conclusions

Regional mapping and volcanic risk rankings represent an important tool to identify volcanoes requiring a prioritization of strategies and efforts in volcanic risk reduction. However, the final results strongly depend on the assumptions of the selected VRR methodology and on the availability of data. The selection of volcanoes to evaluate can also vary depending on the objective of the study. Our analysis shows that the most comprehensive list of volcanoes of the CVZA currently comprises a total of 59 active and potentially active volcanic centres. However, this number could change in the future if additional information on the various volcanoes become available.

525 The regional maps compiled for a general visualization of hazard and elements at risk for the 59 volcanoes show that:

- Huaynaputina and Cerro Blanco are the volcanoes with the highest eruption magnitude (VEI 6 and VEI 7, respectively) and the volcanoes with the highest eruption frequency are El Misti (22), Ubinas (26), Parinacota (38) and Lascar (37).
- Arequipa, Moquegua, and Tacna (Peru), Calama and the mining stations “Estación Zaldívar” and “Mina Escondida” (Chile) are associated with the highest population density per km².
- Arequipa, Moquegua, and Tacna cities (Peru), the tripartite point and Colchane customs post (between Peru-Bolivia-Chile and Bolivia-Chile, respectively), and the Collahuasi mining district, Calama city, San Pedro de Atacama town, and SQM (Chile) are associated with the highest density of transport infrastructure per km².
- Arequipa (Peru) is associated with the highest density of facilities per km².

535 The most threatening volcanoes according to our regional mapping are El Misti and Ubinas, as they are the closest to Arequipa city (Peru), which represents the highest densely populated area, also associated with the highest density of transport infrastructure and facilities per km².

540 While the regional map provides a visual assessment of potential volcanic impact at regional scale, the VRR provides a more comprehensive regional analysis by integrating 4 different risk factors. In this study, the VRR was focused on the 19 active or potentially active volcanoes that had eruption in the last 1,000 years or show significant signs of unrest. Results help identifying the highest risk volcanoes and those that need to be prioritized in terms of implementing risk reduction strategies. In particular:

- The VRR-0, which considers hazard and exposure, highlights Ubinas, Sabancaya, El Misti, Yucamane and Huaynaputina as the most threatening volcanoes.
- The VRR-1, which considers hazard, exposure, and vulnerability, highlights Ubinas, Sabancaya, Ticsani, Yucamane, and El Misti as the highest-risk volcanoes,
- The VRR-2, which also includes resilience parameters, identifies Cerro Blanco, Yucamane, Huaynaputina, Tutupaca, and Ticsani as the highest-risk volcanoes.
- Given that volcanic hazard and exposure are difficult to modify and reduce, the implementation of risk reduction strategies might focus on reducing vulnerability and increasing resilience, which are highlighted by results of VRR-1 and VRR-2.

555 We encourage the use of volcanic risk rankings to characterize volcanic systems and support risk reduction strategies at regional scale, which is especially valuable in case of cross-border volcanoes. In fact, risk rankings are often carried out at national level, neglecting the complexity of crisis management in case of cross-border eruptions. In the case of the CVZA, most volcanoes are located within less than 25 km from an international border and at least 20 of them share borders, which could result in challenging crisis managements and complex impact patterns. With the hope that our work promotes cooperation between CVZA countries to increase resilience through the co-production of hazard and risk maps, the

development of coordinated emergency plans and co-creation of protocols to manage potential impacts, we recommend that further studies are carried out at different scales and this regional VRR could be continuously updated as new information becomes available.

7 Competing interests

The authors declare that they have no conflict of interest.

8 Author Contributions

MPRH carried out the compilation of hazard and resilience parameters with the contribution of ME, SG, RA, and GP. LSDM carried out the compilation of exposure and vulnerability parameters with the contribution of LD and CF. MPRH, LSDM and LF carried out the Volcanic Risk Ranking. MPRH and LSDM carried out the regional mapping and drafted the first draft of the manuscript with the contribution of LD, CF, SB, and CB. All authors contributed to the finalization of the manuscript.

9 Funding

This study is funded by the SNSF project #188757.

570 10 Acknowledgements

Research activities were supported by the Swiss National Science Foundation (Grant #200020_188757). We are grateful to the Servicio Geológico Minero Argentino (SEGEMAR), Servicio Nacional de Geología y Minería (SERNAGEOMIN), Instituto Geológico, Minero y Metalúrgico del Peru (INGEMMET), and Servicio Nacional de Prevención y Respuesta ante Desastres (SENAPRED) that provided crucial information to this study. We also thank Maira Figueroa, Cintia Bengoa, María Angélica Contreras Vargas (SERNAGEOMIN) and Johanna Kaufman (SEGEMAR) as well as Leonardo Espinoza (SENAPRED) and the Latin American Volcanological Association (ALVO) for their support. The authors would like to thank Pablo Grosse, Francisca Vergara-Pinto and one anonymous reviewer for their comments that significantly improved this paper.

References

Aguilar, R., Thouret, J.-C., Samaniego, P., Wörner, G., Jicha, B., Paquette, J.-L., Suaña, E., and Finizola, A.: Growth and evolution of long-lived, large volcanic clusters in the Central Andes: The Chachani Volcano Cluster, southern Peru, *J. Volcanol. Geotherm. Res.*, 426, 107539, <https://doi.org/10.1016/j.jvolgeores.2022.107539>, 2022.

Aguilera, F.: Origen y naturaleza de los fluidos en los sistemas volcánicos, geotermales y termales de baja entalpía de la Zona

- Volcánica Central entre los 17°43'S y 25°10'S, Chile, Ph.D. Thesis. Univ. Católica del Norte. (In Spanish), 393, 2008.
- 585 Aguilera, F., Viramonte, J., Medina, E., Guzmán, K., Becchio, R., Delgado, H., and Arnosio, M.: Eruptive Activity From Lascar Volcano (2003 – 2005), XI Congr. Geológico Chil. Antofagasta, II Región, Chile, 2, 397–400, 2006.
- Aguilera, F., Tassi, F., Darrah, T., Moune, S., and Vaselli, O.: Geochemical model of a magmatic–hydrothermal system at the Lastarria volcano, northern Chile, *Bull. Volcanol.*, 74, 119–134, <https://doi.org/10.1007/s00445-011-0489-5>, 2012.
- Aguilera, F., Layana, S., Rodríguez-Díaz, A., González, C., Cortés, J., and Inostroza, M.: Hydrothermal alteration, fumarolic deposits and fluids from Lastarria Volcanic Complex: A multidisciplinary study, *Andean Geol.*, 43, 166, 590 <https://doi.org/10.5027/andgeoV43n2-a02>, 2016.
- Aguilera, F., Layana, S., Rojas, F., Arratia, P., Wilkes, T. C., González, C., Inostroza, M., McGonigle, A. J. S., Pering, T. D., and Ureta, G.: First measurements of gas flux with a low-cost smartphone sensor-based uv camera on the volcanoes of Northern Chile, *Remote Sens.*, 12, <https://doi.org/10.3390/rs12132122>, 2020.
- Aguilera, F., Apaza, F., Del Carpio, J., Grosse, P., Jiménez, N., Ureta, G., Inostroza, M., Báez, W., Layana, S., Gonzalez, C., 595 Rivera, M., Ortega, M., Gonzalez, R., and Iriarte, R.: Advances in scientific understanding of the Central Volcanic Zone of the Andes: a review of contributing factors, *Bull. Volcanol.*, 84, 1–8, <https://doi.org/10.1007/s00445-022-01526-y>, 2022.
- Amigo, A., Bertin, D., and Orozco, G.: Peligros volcanicos de la zona norte de Chile, Regiones de Arica y Parinacota, Tarapacá, Antofagasta y Atacama. Servicio Nacional de Geología y Minería, Carta Geológica de Chile, Serie Geología Ambiental, 2012.
- Anderssohn, J., Motagh, M., Walter, T. R., Rosenau, M., Kaufmann, H., and Oncken, O.: Surface deformation time series and 600 source modeling for a volcanic complex system based on satellite wide swath and image mode interferometry: The Lazufre system, central Andes, *Remote Sens. Environ.*, 113, 2062–2075, <https://doi.org/10.1016/j.rse.2009.05.004>, 2009.
- Antayhua, Y., Ramos, D., and Masías, P.: Monitoreo de los volcanes Ticsani, Sabancaya y Huaynaputina: Periodo 2006-2012, INGEMMET, Boletín No 53 Ser. C Geodinámica e Ing. Geológica, 124, 2013.
- Apaza, F., Kern, C., Ortega, M., and Miranda, R.: The July 2019 explosive activity of Ubinas Volcano , Peru, EGU21-3529, 605 1, <https://doi.org/https://doi.org/10.5194/egusphere-egu21-3529>, 2021.
- Auker, M. R., Sparks, R. S. J., Jenkins, S. F., Aspinall, W., Brown, S. K., Deligne, N. I., Jolly, G., Loughlin, S. C., Marzocchi, W., Newhall, C. G., and Palma, J. L.: Development of a new global Volcanic Hazard Index (VHI), in: *Global Volcanic Hazards and Risk*, Cambridge University Press, 349–358, <https://doi.org/10.1017/CBO9781316276273.024>, 2015.
- Báez, W., Arnosio, M., Chiodi, A., Ortiz-Yañes, A., Viramonte, J. G., Bustos, E., Giordano, G., and López, J. F.: Stratigraphy 610 and evolution of the Cerro Blanco Volcanic Complex, Puna Austral, Argentina, *Rev. Mex. Ciencias Geológicas*, 32, 29–49, 2015.
- Bailey, R. A., Beauchemin, P. R., Kapinos, F. P., and Klick, D. W.: The Volcano Hazards Program: objectives and long-range plans, Open-File Rep. 83-400. Reston, VA U.S. Geol. Surv., 33 p, <https://doi.org/10.3133/ofr83400>, 1983.
- Barazangi, M. and Isacks, B. L.: Spatial distribution of earthquakes and subduction of the Nazca plate beneath South America, 615 *Geology*, 4, 686, [https://doi.org/10.1130/0091-7613\(1976\)4<686:SDOEAS>2.0.CO;2](https://doi.org/10.1130/0091-7613(1976)4<686:SDOEAS>2.0.CO;2), 1976.
- Barberi, F., Coltelli, M., Ferrara, G., Innocenti, F., Navarro, J. M., and Santacroce, R.: Plio-Quaternary volcanism in Ecuador,

- Geol. Mag., 125, 1–14, <https://doi.org/10.1017/S0016756800009328>, 1988.
- Bertin, D.: Volcano-tectonic history and volcanic hazard assessment of the 22.5–29 °S segment of the Central Volcanic Zone of the Andes, Dr. Diss. Res. Space@ Auckland. Univ. Auckl., 248, 2022.
- 620 Bertin, D., Lindsay, J. M., Cronin, S. J., de Silva, S. L., Connor, C. B., Caffè, P. J., Grosse, P., Báez, W., Bustos, E., and Constantinescu, R.: Probabilistic Volcanic Hazard Assessment of the 22.5–28°S Segment of the Central Volcanic Zone of the Andes, *Front. Earth Sci.*, 10, <https://doi.org/10.3389/feart.2022.875439>, 2022a.
- Bertin, L. ., Jara, G. ., and Toloza, V.: Peligros del volcán Parinacota, región de Arica y Parinacota. Servicio Nacional de Geología y Minería, Carta Geológica de Chile, Serie de Geología Ambiental: X p., 1 mapa escala 1:50.000, Santiago., 2022b.
- 625 BGVN: Report on Sabancaya (Peru) (Crafford, A.E., and Venzke, E., eds.), *Glob. Volcanism Program*, 2021. *Bull. Glob. Volcanism Network. Smithson. Institution.*, 46, 2021.
- Bredemeyer, S., Ulmer, F.-G., Hansteen, T., and Walter, T.: Radar Path Delay Effects in Volcanic Gas Plumes: The Case of Lászar Volcano, Northern Chile, *Remote Sens.*, 10, 1514, <https://doi.org/10.3390/rs10101514>, 2018.
- Bromley, G. R. M., Thouret, J.-C., Schimmelpfennig, I., Mariño, J., Valdivia, D., Rademaker, K., del Pilar Vivanco Lopez, S.,
630 Team, A., Aumaître, G., Bourlès, D., and Keddadouche, K.: In situ cosmogenic ³He and ³⁶Cl and radiocarbon dating of volcanic deposits refine the Pleistocene and Holocene eruption chronology of SW Peru, *Bull. Volcanol.*, 81, 64, <https://doi.org/10.1007/s00445-019-1325-6>, 2019.
- Brunori, C. A., Bignami, C., Stramondo, S., and Bustos, E.: 20 years of active deformation on volcano caldera: Joint analysis of InSAR and AInSAR techniques, *Int. J. Appl. Earth Obs. Geoinf.*, 23, 279–287, <https://doi.org/10.1016/j.jag.2012.10.003>,
635 2013.
- Budach, I., Brasse, H., and Díaz, D.: Imaging of conductivity anomalies at Lazufre volcanic complex , Northern Chile , through 3-D inversion of magnetotelluric data, *Schmucker-Weidelt-Kolloquium Neustadt an der Weinstraße*, 27–34, 2011.
- Byrdina, S., Ramos, D., Vandemeulebrouck, J., Masias, P., Revil, A., Finizola, A., Gonzales Zuñiga, K., Cruz, V., Antayhua, Y., and Macedo, O.: Influence of the regional topography on the remote emplacement of hydrothermal systems with examples
640 of Ticsani and Ubina volcanoes, Southern Peru, *Earth Planet. Sci. Lett.*, 365, 152–164, <https://doi.org/10.1016/j.epsl.2013.01.018>, 2013.
- Cahill, T. and Isacks, B. L.: Seismicity and shape of the subducted Nazca Plate, *J. Geophys. Res.*, 97, 17503, <https://doi.org/10.1029/92JB00493>, 1992.
- Capaccioni, B., Aguilera, F., Tassi, F., Darrah, T., Poreda, R. J., and Vaselli, O.: Geochemical and isotopic evidences of
645 magmatic inputs in the hydrothermal reservoir feeding the fumarolic discharges of Tacora volcano (northern Chile), *J. Volcanol. Geotherm. Res.*, 208, 77–85, <https://doi.org/10.1016/j.jvolgeores.2011.09.015>, 2011.
- Del Carpio, J. A. and Torres, J. L.: La actividad sísmica en el volcán Ubina y su variación temporal (1998-2019) para la identificación de patrones de sismicidad a ser considerados en la gestión del riesgo de desastres, 71, 2020.
- Centeno, R., Ancasi, R., and Macedo, O.: Sismos distales de fractura observados en la zona de los Volcanes Misti y Chachani,
650 4, 2013.

- Chiodi, A., Tassi, F., Báez, W., Filipovich, R., Bustos, E., Glok Galli, M., Suzaño, N., Ahumada, M. F., Viramonte, J. G., Giordano, G., Pecoraino, G., and Vaselli, O.: Preliminary conceptual model of the Cerro Blanco caldera-hosted geothermal system (Southern Puna, Argentina): Inferences from geochemical investigations, *J. South Am. Earth Sci.*, 94, 102213, <https://doi.org/10.1016/j.jsames.2019.102213>, 2019.
- 655 Clavero, J., Sparks, S., Polanco, E., and Pringle, M.: Evolution of Parinacota volcano, Central Andes, Northern Chile, *Rev. geológica Chile*, 31, 317–347, <https://doi.org/10.4067/S0716-02082004000200009>, 2004.
- Clavero, J., Soler, V., and Amigo, A.: Caracterización preliminar de la actividad sísmica y de desgasificación pasiva de volcanes activos de los Andes Centrales del Norte de Chile, *XI Congr. Geológico Chil. Antofagasta, II Reg. Chile*, 2, 443–446, 2006.
- 660 Contreras, Á.: Caracterización de la mineralogía de alteración hidrotermal en superficie del Volcán Tacora y sus alrededores, Región de Arica y Parinacota., *Mem. para optar al título geólogo*, 98, 2013.
- Cruz, J.: Análisis de la actividad sísmica en el volcán Ticsani y su variación temporal, periodo 1999-2019, *Inf. vulcanológico IGP/CENVUL-TIC/IV 2020-0001*, 72, 2020.
- Cruz, V., Vargas, V., and Matsuda, K.: Geochemical Characterization of Thermal Waters in the Calientes Geothermal Field, Tacna, South of Peru, *Proc. World Geotherm. Congr. 2010*, 7, 2010.
- 665 Cruz, V., Flores, R., and Velarde, Y.: Caracterización y evaluación del potencial geotérmico de la zona geotermal Casiri-Kallapuma, Región Tacna, NGEMMET, *Boletín Ser. B Geol. Económica N° 69*, 250, 2020.
- Donovan, A. and Oppenheimer, C.: Volcanoes on borders: a scientific and (geo)political challenge, *Bull. Volcanol.*, 81, 31, <https://doi.org/10.1007/s00445-019-1291-z>, 2019.
- 670 Elissondo and Farías: Riesgo volcánico relativo en territorio Argentino., *Inst. Geol. y Recur. Miner. Serv. Geológico Min. Argentino. Ser. Contrib. Técnicas Peligrosidad Geológica N° 28.*, 99, 2024.
- Ewert, J. W., Miller, C. D., Tilling, R. I., and Neal, C. A.: Revised Criteria for Identifying High-Risk Volcanoes Around theWorld., *EOS Trans. Am. Geophys. Union.*, 79, 993, 1998.
- Fernandez-Turiel, J. L., Perez-Torrado, F. J., Rodriguez-Gonzalez, A., Saavedra, J., Carracedo, J. C., Rejas, M., Lobo, A., Osterrieth, M., Carrizo, J. I., Esteban, G., Gallardo, J., and Ratto, N.: La gran erupción de hace 4.2 ka cal en Cerro Blanco, Zona Volcánica Central, Andes: nuevos datos sobre los depósitos eruptivos holocenos en la Puna sur y regiones adyacentes, *Estud. Geológicos*, 75, 088, <https://doi.org/10.3989/egeol.43438.515>, 2019.
- Fialko, Y. and Pearse, J.: Sombrero Uplift Above the Altiplano-Puna Magma Body: Evidence of a Ballooning Mid-Crustal Diapir, *Science (80-.)*, 338, 250–252, <https://doi.org/10.1126/science.1226358>, 2012.
- 680 Fidel, L. and Huamaní, A.: Mapa preliminar de amenaza volcánica potencial del Volcán Yucamane, INGEMMET, *Boletín N° 26 Ser. C Geodinámica e Ing. Geológica*, 165, 2001.
- Forte, P., Rodríguez, L., Jácome Paz, M. P., Caballero García, L., Alpizar Segura, Y., Bustos, E., Perales Moya, C., Espinoza, E., Vallejo, S., and Agosto, M.: Volcano monitoring in Latin America: taking a step forward, *Volcanica*, 4, vii–xxxiii, <https://doi.org/10.30909/vol.04.S1.viixxxiii>, 2021.

- 685 Froger, J.-L., Remy, D., Bonvalot, S., and Legrand, D.: Two scales of inflation at Lastarria-Cordon del Azufre volcanic complex, central Andes, revealed from ASAR-ENVISAT interferometric data, *Earth Planet. Sci. Lett.*, 255, 148–163, <https://doi.org/10.1016/j.epsl.2006.12.012>, 2007.
- Gaete, A., Cesca, S., Franco, L., San Martin, J., Cartes, C., and Walter, T. R.: Seismic activity during the 2013–2015 intereruptive phase at Lascar volcano, Chile, *Geophys. J. Int.*, 219, 449–463, <https://doi.org/10.1093/gji/ggz297>, 2019.
- 690 Gałaś, A., Panajew, P., and Cuber, P.: Stratovolcanoes in the Western Cordillera – Polish Scientific Expedition to Peru 2003–2012 reconnaissance research, *Geotourism/Geoturystyka*, 37, 61, <https://doi.org/10.7494/geotour.2014.37.61>, 2014.
- Gardeweg, M., Mpodozis, C., and Clavero, J.: The Ojos del Salado complex: the highest active volcano of the world, Central Andes, *Proc. IAVCE, Abstr. Magmat. Divers. Volcanoes their roots*, 21, 1998.
- Gianni, G. M., Navarrete, C., and Spagnotto, S.: Surface and mantle records reveal an ancient slab tear beneath Gondwana, *Sci. Rep.*, 9, 19774, <https://doi.org/10.1038/s41598-019-56335-9>, 2019.
- 695 Gillespie, R., Magee, J. W., Luly, J. G., Dlugokencky, E., Sparks, R. J., and Wallace, G.: AMS radiocarbon dating in the study of arid environments: Examples from Lake Eyre, South Australia, *Palaeogeogr. Palaeoclimatol. Palaeoecol.*, 84, 333–338, [https://doi.org/10.1016/0031-0182\(91\)90052-S](https://doi.org/10.1016/0031-0182(91)90052-S), 1991.
- González, K., Froger, J., Rivera, M., and Audin, L.: Deformación co-sísmica producida por el sismo Mb=5.4 del 01 de Octubre de 2005 (Carumas-Moquegua), detectada por interferometría radar - InSAR, XIII Congr. Peru. Geología. Resúmenes Extendidos Soc. Geológica del Perú, 488–489, 2006.
- 700 González-Ferrán, O.: Volcanes de Chile, Instituto Geográfico Militar, 640 pp., 1995.
- Gottsmann, J., Blundy, J., Henderson, S., Pritchard, M. E., and Sparks, R. S. J.: Thermomechanical modeling of the Altiplano-Puna deformation anomaly: Multiparameter insights into magma mush reorganization, *Geosphere*, 13, GES01420.1, <https://doi.org/10.1130/GES01420.1>, 2017.
- 705 Grosse, P., Orihashi, Y., Guzmán, S. R., Sumino, H., and Nagao, K.: Eruptive history of Incahuasi, Falso Azufre and El Cónдор Quaternary composite volcanoes, southern Central Andes, *Bull. Volcanol.*, 80, 44, <https://doi.org/10.1007/s00445-018-1221-5>, 2018.
- Grosse, P., Guzmán, S. R., Nauret, F., Orihashi, Y., and Sumino, H.: Central vs. lateral growth and evolution of the < 100 ka Peinado composite volcano, southern Central Volcanic Zone of the Andes, *J. Volcanol. Geotherm. Res.*, 425, <https://doi.org/10.1016/j.jvolgeores.2022.107532>, 2022.
- Guimarães, L., Nieto-Torres, A., Bonadonna, C., and Frischknecht, C.: A New Inclusive Volcanic Risk Ranking, Part 2: Application to Latin America, *Front. Earth Sci.*, 9, 1–24, <https://doi.org/10.3389/feart.2021.757742>, 2021.
- GVP: Global Volcanism Program, *Volcanoes World*, v. 4.9.2. Venzke, E (ed.). Smithsonian Institution., 2013.
- 715 GVP: Global Volcanism Program, 2023. Holocene Volcanoes of the World (v. 5.1.1; 17 Aug 2023). Distributed by Smithsonian Institution, compiled by Venzke, E., <https://doi.org/10.5479/si.GVP.VOTW5-2023.5.1>, 2023a.
- GVP: Global Volcanism Program, 2023. Pleistocene Volcanoes of the World (v. 5.1.1; 17 Aug 2023). Distributed by Smithsonian Institution, compiled by Venzke, E., <https://doi.org/https://doi.org/10.5479/si.GVP.VOTW5-2023.5.1>, 2023b.

- Hall, M. L., Samaniego, P., Le Pennec, J. L., and Johnson, J. B.: Ecuadorian Andes volcanism: A review of Late Pliocene to present activity, *J. Volcanol. Geotherm. Res.*, 176, 1–6, <https://doi.org/10.1016/j.jvolgeores.2008.06.012>, 2008.
- Harpel, C. J., de Silva, S., and Salas, G.: The 2 ka Eruption of Misti Volcano, Southern Peru—The Most Recent Plinian Eruption of Arequipa’s Iconic Volcano, in: *The 2 ka Eruption of Misti Volcano, Southern Peru—The Most Recent Plinian Eruption of Arequipa’s Iconic Volcano*, Geological Society of America, <https://doi.org/10.1130/2011.2484>, 2011.
- Hayes, G. P., Moore, G. L., Portner, D. E., Hearne, M., Flamme, H., Furtney, M., and Smoczyk, G. M.: Slab2, a comprehensive subduction zone geometry model, *Science (80-.)*, 362, 58–61, <https://doi.org/10.1126/science.aat4723>, 2018.
- Henderson, S. T. and Pritchard, M. E.: Decadal volcanic deformation in the Central Andes Volcanic Zone revealed by InSAR time series, *Geochemistry, Geophys. Geosystems*, 14, 1358–1374, <https://doi.org/10.1002/ggge.20074>, 2013.
- Henderson, S. T., Delgado, F., Elliott, J., Pritchard, M. E., and Lundgren, P. R.: Decelerating uplift at Lazufre volcanic center, Central Andes, from A.D. 2010 to 2016, and implications for geodetic models, *Geosphere*, 13, 1489–1505, <https://doi.org/10.1130/GES01441.1>, 2017.
- Hickey, J., Gottsmann, J., and del Potro, R.: The large-scale surface uplift in the Altiplano-Puna region of Bolivia: A parametric study of source characteristics and crustal rheology using finite element analysis, *Geochemistry, Geophys. Geosystems*, 14, 540–555, <https://doi.org/10.1002/ggge.20057>, 2013.
- Holtkamp, S. G., Pritchard, M. E., and Lohman, R. B.: Earthquake swarms in South America, *Geophys. J. Int.*, 187, 128–146, <https://doi.org/10.1111/j.1365-246X.2011.05137.x>, 2011.
- IGP: Instituto Geofísico del Perú., Cent. vulcanológico Nac. Volcanes Monit. Perú, 2021.
- Inostroza, M., Aguilera, F., Menzies, A., Layana, S., González, C., Ureta, G., Sepúlveda, J., Scheller, S., Böehm, S., Barraza, M., Tagle, R., and Patzschke, M.: Deposition of metals and metalloids in the fumarolic fields of Guallatiri and Lastarria volcanoes, northern Chile, *J. Volcanol. Geotherm. Res.*, 393, 106803, <https://doi.org/10.1016/j.jvolgeores.2020.106803>, 2020a.
- Inostroza, M., Tassi, F., Aguilera, F., Sepúlveda, J. P., Capecchiacci, F., Venturi, S., and Capasso, G.: Geochemistry of gas and water discharge from the magmatic-hydrothermal system of Guallatiri volcano, northern Chile, *Bull. Volcanol.*, 82, 57, <https://doi.org/10.1007/s00445-020-01396-2>, 2020b.
- Jaillard, E., Hérail, G., Monfret, T., Diaz-Martinez, E., Baby, P., Lavenu, A., and Dumont, J. F.: Tectonic evolution of the Andes of Ecuador, Peru, Bolivia and Northernmost Chile. In *Tectonic evolution of South America* (Cordani, U.; Milani, E.; Thomaz Filho, A.; Campos, D.; editors), *Tecton. Evol. South Am.*, 31, 481–559, 2000.
- James, D. E.: Andean crustal and upper mantle structure, *J. Geophys. Res.*, 76, 3246–3271, <https://doi.org/10.1029/JB076i014p03246>, 1971.
- Jay, J. A., Pritchard, M. E., West, M. E., Christensen, D., Haney, M., Minaya, E., Sunagua, M., McNutt, S. R., and Zabala, M.: Shallow seismicity, triggered seismicity, and ambient noise tomography at the long-dormant Uturunco Volcano, Bolivia, *Bull. Volcanol.*, 74, 817–837, <https://doi.org/10.1007/s00445-011-0568-7>, 2012.
- Jay, J. A., Welch, M., Pritchard, M. E., Mares, P. J., Mnich, M. E., Melkonian, A. K., Aguilera, F., Naranjo, J. A., Sunagua,

- M., and Clavero, J.: Volcanic hotspots of the central and southern Andes as seen from space by ASTER and MODVOLC between the years 2000 and 2010, *Geol. Soc. London, Spec. Publ.*, 380, 161–185, <https://doi.org/10.1144/SP380.1>, 2013.
- 755 Jay, J. A., Delgado, F. J., Torres, J. L., Pritchard, M. E., Macedo, O., and Aguilar, V.: Deformation and seismicity near Sabancaya volcano, southern Peru, from 2002 to 2015, *Geophys. Res. Lett.*, 42, 2780–2788, <https://doi.org/10.1002/2015GL063589>, 2015.
- Jordan, T., Isacks, B., Allmendinger, R., Brewer, J., Ramos, V., and Ando, C.: Andean tectonics related to geometry of subducted Nazca plate, *Geol. Soc. Am. Bull.*, 94, 341, [https://doi.org/10.1130/0016-7606\(1983\)94<341:ATRTGO>2.0.CO;2](https://doi.org/10.1130/0016-7606(1983)94<341:ATRTGO>2.0.CO;2),
760 1983.
- Kay, S. M. and Coira, B. L.: Shallowing and steepening subduction zones, continental lithospheric loss, magmatism, and crustal flow under the Central Andean Altiplano-Puna Plateau, *Mem. Geol. Soc. Am.*, 204, 229–259, [https://doi.org/10.1130/2009.1204\(11\)](https://doi.org/10.1130/2009.1204(11)), 2009.
- Lamberti, M. C., Chiodi, A., Agosto, M., Filipovich, R., Massenzio, A., Báez, W., Tassi, F., and Vaselli, O.: Carbon dioxide
765 diffuse degassing as a tool for computing the thermal energy release at Cerro Blanco Geothermal System, Southern Puna (NW Argentina), *J. South Am. Earth Sci.*, 105, 102833, <https://doi.org/10.1016/j.jsames.2020.102833>, 2021.
- Lara, L. ., Orozco, G., Amigo, A., and Silva, C.: Peligros Volcánicos de Chile. Servicio Nacional de Geología y Minería, Carta Geológica de Chile, Serie Geología Ambiental, 0–24, 1 mapa escala 1:2.000.000, 2011.
- Liu, F., Elliott, J., Ebmeier, S., Craig, T., Hooper, A., Novoa, C., and Delgado, F.: Unrest Detected at Socompa Volcano,
770 Northern Chile, from Geodetic Observations, AGU Fall Meet. Abstr., G46A-02, 2022.
- Liu, F., Elliott, J. R., Ebmeier, S. K., Craig, T. J., Hooper, A., Novoa Lizama, C., and Delgado, F.: First Onset of Unrest Captured at Socompa: A Recent Geodetic Survey at Central Andean Volcanoes in Northern Chile, *Geophys. Res. Lett.*, 50, <https://doi.org/10.1029/2022GL102480>, 2023.
- Loyola, R., Figueroa, V., Núñez, L., Vasquez, M., Espíndola, C., Valenzuela, M., and Prieto, M.: The Volcanic Landscapes of
775 the Ancient Hunter-Gatherers of the Atacama Desert Through Their Lithic Remains, *Front. Earth Sci.*, 10, 1–22, <https://doi.org/10.3389/feart.2022.897307>, 2022.
- Macedo, O., Taípe, E., Del Carpio, J., Ticona, J., Ramos, D., Puma, N., Aguilar, V., Machacca, R., Torres, J., Cueva, K., Cruz, J., Lazarte, I., Centeno, R., Miranda, R., Álvarez, Y., Masias, P., Vilca, J., Apaza, F., Chijcheapaza, R., Calderón, J., Cáceres, J., and Vela, J.: Evaluación del Riesgo Volcánico en el Sur del Perú, situación actual de la vigilancia actual y requerimientos
780 de monitoreo en el futuro, Arequipa, 2016.
- Mariño, J., Samaniego, P., Manrique, N., Valderrama, P., and Macedo, L.: Geología y Mapa de Peligros del Complejo Volcánico Tutupaca, INGEMMET, Boletín Ser. C Geodinámica e Ing. Geológica N° 66, 168, 2019.
- Matthews, S. J., Gardeweg, M. C., and Sparks, R. S. J.: The 1984 to 1996 cyclic activity of Lascar Volcano, northern Chile: cycles of dome growth, dome subsidence, degassing and explosive eruptions, *Bull. Volcanol.*, 59, 72–82,
785 <https://doi.org/10.1007/s004450050176>, 1997.
- Van der Meijde, M., Julià, J., and Assumpção, M.: Gravity derived Moho for South America, *Tectonophysics*, 609, 456–467,

- <https://doi.org/10.1016/j.tecto.2013.03.023>, 2013.
- Méndez-Fajury, R. A.: Catálogo de Volcanes Activos en Colombia, *Boletín Geológico INGEOMINAS*, 30, 1–75, 1989.
- Morales Rivera, A. M., Amelung, F., and Mothes, P.: Volcano deformation survey over the Northern and Central Andes with
790 ALOS InSAR time series, *Geochemistry, Geophys. Geosystems*, 17, 2869–2883, <https://doi.org/10.1002/2016GC006393>,
2016.
- Mulcahy, P., Chen, C., Kay, S. M., Brown, L. D., Alvarado, P. M., Sandvol, E. A., Heit, B., and Yuan, X.: The Southern Puna
seismic experiment: shape of the subducting Nazca Plate, areas of concentrated mantle and crustal earthquakes, and crustal
focal mechanisms, *Am. Geophys. Union, Fall Meet. 2010*, Abstr. id. T11A-2050, 1, 2010.
- 795 Naranjo, J. A.: Sulphur flows at Lastarria volcano in the North Chilean Andes, *Nature*, 313, 778–780,
<https://doi.org/10.1038/313778a0>, 1985.
- Nieto-Torres, A., Guimarães, L. F., Bonadonna, C., and Frischknecht, C.: A New Inclusive Volcanic Risk Ranking, Part 1:
Methodology, *Front. Earth Sci.*, 9, 1–22, <https://doi.org/10.3389/feart.2021.697451>, 2021.
- Nieto, A.: Volcanic Risk Ranking for México and Central América, *Spec. Certif. Assess. Manag. Geol. Clim. Relat. risk*,
800 *CERG-C 2019*, 42, 2020.
- OVI: Observatorio Vulcanológico del INGEMMET, *Inst. Geol. Min. y Metal.*, 2021.
- Pavez, A., Remy, D., Bonvalot, S., Diament, M., Gabalda, G., Froger, J.-L., Julien, P., Legrand, D., and Moisset, D.: Insight
into ground deformations at Lascar volcano (Chile) from SAR interferometry, photogrammetry and GPS data: Implications on
volcano dynamics and future space monitoring, *Remote Sens. Environ.*, 100, 307–320,
805 <https://doi.org/10.1016/j.rse.2005.10.013>, 2006.
- Pavez, C., Comte, D., Gutiérrez, F., and Gaytán, D.: Analysis of the magmatic – Hydrothermal volcanic field of Tacora
Volcano, northern Chile using travel time tomography, *J. South Am. Earth Sci.*, 94, 102247,
<https://doi.org/10.1016/j.jsames.2019.102247>, 2019.
- Petit-Breuilh Sepúlveda, M.: Volcanes fronterizos en América Latina y la importancia de los comités de frontera en casos de
810 desastre: Chile y Argentina en el siglo XX., in: *Clima, desastres y convulsiones sociales en España e Hispanoamérica, siglos
XVII-XX.*, 2016.
- Pieri, D. and Abrams, M.: ASTER watches the world’s volcanoes: a new paradigm for volcanological observations from orbit,
J. Volcanol. Geotherm. Res., 135, 13–28, <https://doi.org/10.1016/j.jvolgeores.2003.12.018>, 2004.
- Pilger, R. H.: Cenozoic plate kinematics, subduction and magmatism: South American Andes, *J. Geol. Soc. London.*, 141,
815 793–802, <https://doi.org/10.1144/gsjgs.141.5.0793>, 1984.
- Pritchard, M. and Simons, M.: An InSAR-based survey of volcanic deformation in the central Andes, *Geochemistry, Geophys.
Geosystems*, 5, 1–42, <https://doi.org/10.1029/2003GC000610>, 2004.
- Pritchard, M. E. and Simons, M.: A satellite geodetic survey of large-scale deformation of volcanic centres in the central
Andes, *Nature*, 418, 167–171, <https://doi.org/10.1038/nature00872>, 2002.
- 820 Pritchard, M. E., Henderson, S. T., Jay, J. A., Soler, V., Krzesni, D. A., Button, N. E., Welch, M. D., Semple, A. G., Glass, B.,

- Sunagua, M., Minaya, E., Amigo, A., and Clavero, J.: Reconnaissance earthquake studies at nine volcanic areas of the central Andes with coincident satellite thermal and InSAR observations, *J. Volcanol. Geotherm. Res.*, 280, 90–103, <https://doi.org/10.1016/j.jvolgeores.2014.05.004>, 2014.
- 825 Pritchard, M. E., de Silva, S. L., Michelfelder, G., Zandt, G., McNutt, S. R., Gottsmann, J., West, M. E., Blundy, J., Christensen, D. H., Finnegan, N. J., Minaya, E., Sparks, R. S. J., Sunagua, M., Unsworth, M. J., Alvizuri, C., Comeau, M. J., del Potro, R., Díaz, D., Diez, M., Farrell, A., Henderson, S. T., Jay, J. A., Lopez, T., Legrand, D., Naranjo, J. A., McFarlin, H., Muir, D., Perkins, J. P., Spica, Z., Wilder, A., and Ward, K. M.: Synthesis: PLUTONS: Investigating the relationship between pluton growth and volcanism in the Central Andes, *Geosphere*, 14, 954–982, <https://doi.org/10.1130/GES01578.1>, 2018.
- 830 Ramos Chocobar, S. and Tironi, M.: An Inside Sun: Lickanantay Volcanology in the Salar de Atacama, *Front. Earth Sci.*, 10, 1–11, <https://doi.org/10.3389/feart.2022.909967>, 2022.
- Ramos, D.: Evaluación de la Actividad de los Volcanes Misti y Coropuna, *INGEMMET, Inf. Técnico N°A69*, 27, 2019.
- Ramos, V. A. and Aleman, A.: Tectonic evolution of the Andes, *31st Int. Geol. Congr.*, 635–685, 2000.
- 835 REAV Parinacota: Reporte Especial de Actividad Volcánica, Región de Arica y Parinacota, Volcán Parinacota, *Serv. Nac. Geol. y Minería*, 2, 2020.
- Reyes-Hardy, M.-P., Di Maio, L. S., Dominguez, L., Frischknecht, C., Biasse, S., Guimarães, L., Nieto-Torres, A., Elissondo, M., Pedreros, G., Aguilar, R., Amigo, Á., Garcia, S., Forte, P., and Bonadonna, C.: Active and potentially active volcanoes of the Central Volcanic Zone of the Andes (CVZA), *Arch. Ouvert. UNIGE*, 123, <https://doi.org/10.13097/archive-ouverte/unige>, 2023.
- 840 Rivera, M., Thouret, J.-C., Mariño, J., Berolatti, R., and Fuentes, J.: Characteristics and management of the 2006–2008 volcanic crisis at the Ubinas volcano (Peru), *J. Volcanol. Geotherm. Res.*, 198, 19–34, <https://doi.org/10.1016/j.jvolgeores.2010.07.020>, 2010.
- Rivera, M., Cueva, K., Vela, J., Soncco, Y., Manrique, N., Le Pennec, J.-L., and Samaniego, P.: Mapa Geológico del Volcán Sara Sara (Ayacucho) Escala 1:25,000, 1, 1 mapa, 2020.
- 845 Robidoux, P., Rizzo, A. L., Aguilera, F., Aiuppa, A., Artale, M., Liuzzo, M., Nazzari, M., and Zummo, F.: Petrological and noble gas features of Lascar and Lastarria volcanoes (Chile): Inferences on plumbing systems and mantle characteristics, *Lithos*, 370–371, 105615, <https://doi.org/10.1016/j.lithos.2020.105615>, 2020.
- Romero, H. and Albornoz, C.: Erupciones volcánicas, en Chile, *Rev. Retratos la Esc. Brasília*, 7, 513–527, 2013.
- 850 Ruch, J. and Walter, T. R.: Relationship between the InSAR-measured uplift, the structural framework, and the present-day stress field at Lazufre volcanic area, central Andes, *Tectonophysics*, 492, 133–140, <https://doi.org/10.1016/j.tecto.2010.06.003>, 2010.
- Ruch, J., Anderssohn, J., Walter, T. R., and Motagh, M.: Caldera-scale inflation of the Lazufre volcanic area, South America: Evidence from InSAR, *J. Volcanol. Geotherm. Res.*, 174, 337–344, <https://doi.org/10.1016/j.jvolgeores.2008.03.009>, 2008.
- Ruch, J., Manconi, A., Zeni, G., Solaro, G., Pepe, A., Shirzaei, M., Walter, T. R., and Lanari, R.: Stress transfer in the Lazufre

- 855 volcanic area, central Andes, *Geophys. Res. Lett.*, 36, L22303, <https://doi.org/10.1029/2009GL041276>, 2009.
- Samaniego, P., Rivera, M., Mariño, J., Guillou, H., Liorzou, C., Zerathe, S., Delgado, R., Valderrama, P., and Scao, V.: The eruptive chronology of the Ampato–Sabancaya volcanic complex (Southern Peru), *J. Volcanol. Geotherm. Res.*, 323, 110–128, <https://doi.org/10.1016/j.jvolgeores.2016.04.038>, 2016.
- Sandri, L., Thouret, J.-C., Constantinescu, R., Biass, S., and Tonini, R.: Long-term multi-hazard assessment for El Misti
860 volcano (Peru), *Bull. Volcanol.*, 76, 771, <https://doi.org/10.1007/s00445-013-0771-9>, 2014.
- Schoenbohm, L. M. and Carrapa, B.: Miocene–Pliocene shortening, extension, and mafic magmatism support small-scale lithospheric foundering in the central Andes, NW Argentina, in: *Geodynamics of a Cordilleran Orogenic System: The Central Andes of Argentina and Northern Chile*, vol. 212, Geological Society of America, 167–180, [https://doi.org/10.1130/2015.1212\(09\)](https://doi.org/10.1130/2015.1212(09)), 2015.
- 865 Seggiaro, R. and Apaza, F.: *Geología del proyecto geotérmico Socompa*, Serv. Geológico Min. Argentino. Inst. Geol. y Recur. Miner. Buenos Aires, 26, 2018.
- Sempere, T., Hérial, G., Oller, J., and Bonhomme, M. G.: Late Oligocene-early Miocene major tectonic crisis and related basins in Bolivia, *Geology*, 18, 946, [https://doi.org/10.1130/0091-7613\(1990\)018<0946:LOEMMT>2.3.CO;2](https://doi.org/10.1130/0091-7613(1990)018<0946:LOEMMT>2.3.CO;2), 1990.
- SERNAGEOMIN: Servicio Nacional de Geología y Minería., Red Nac. Vigil. volcánica. Volcanes Act. y Monit. por cada
870 región del país, Chile., 2021.
- SERNAGEOMIN: Ranking de riesgo específico para volcanes activos de Chile 2023, 2023.
- De Silva, S. and Francis, P.: *Volcanoes of the Central Andes*, Springer Verlag, Berlín, 216 p., Berlin, 216 pp., 1991.
- Sparks, R. S. J., Folkes, C. B., Humphreys, M. C. S., Barfod, D. N., Clavero, J., Sunagua, M. C., McNutt, S. R., and Pritchard, M. E.: Uturuncu volcano, Bolivia: Volcanic unrest due to mid-crustal magma intrusion, *Am. J. Sci.*, 308, 727–769,
875 <https://doi.org/10.2475/06.2008.01>, 2008.
- Spica, Z., Legrand, D., Mendoza, A. I., Dahn, T., Walter, T., Heimann, S., Froger, J. L., and Rémy, D.: Analysis of surface waves extracted from seismic noise for the Lastarria volcanic zone, Chile., *Cities Volcanoes 7*, Colima, México., 2012.
- Stern, C.: Active Andean volcanism: its geologic and tectonic setting, *Rev. geológica Chile*, 31, 106–123, <https://doi.org/10.4067/S0716-02082004000200001>, 2004.
- 880 Szakács, A.: Redefining active volcanoes: a discussion, *Bull. Volcanol.*, 56, 321–325, <https://doi.org/10.1007/BF00326458>, 1994.
- Tassi, F., Aguilera, F., Vaselli, O., Medina, E., Tedesco, D., Delgado Huertas, A., Poreda, R., and Kojima, S.: The magmatic- and hydrothermal-dominated fumarolic system at the Active Crater of Lascar volcano, northern Chile, *Bull. Volcanol.*, 71, 171–183, <https://doi.org/10.1007/s00445-008-0216-z>, 2009.
- 885 Tassi, F., Aguilera, F., Vaselli, O., Darrah, T., and Medina, E.: Gas discharges from four remote volcanoes in northern Chile (Putana, Olca, Irruputuncu and Alitar): a geochemical survey, *Ann. Geophys.*, 54, 121–136, <https://doi.org/10.4401/ag-5173>, 2011.
- Thorpe, R. S., Francis, P. W., and O’Callaghan, L. J.: Relative roles of source composition, fractional crystallization and crustal

- contamination in the petrogenesis of Andean volcanic rocks, *Philos. Trans. R. Soc. London. Ser. A, Math. Phys. Sci.*, 310, 675–692, <https://doi.org/10.1098/rsta.1984.0014>, 1984.
- 890 Thouret, J., Finizola, A., Fornari, M., Suni, J., and Frechen, M.: Geology of El Misti volcano near the city of Arequipa, Peru, *Geol. Soc. Am. Bull.*, 113, 1593–1610, [https://doi.org/10.1130/0016-7606\(2001\)1132.0.CO;2](https://doi.org/10.1130/0016-7606(2001)1132.0.CO;2), 2001.
- Tilling, R. I.: Volcanism and associated hazards: the Andean perspective, *Adv. Geosci.*, 22, 125–137, <https://doi.org/10.5194/adgeo-22-125-2009>, 2009.
- 895 Vélez, M., Bustos, E., Euillades, L., Blanco, M., López, J. F. S., Barbero, I., Berrocoso, M., Gil Martínez, A., and Viramonte, J. G.: Ground deformation at the Cerro Blanco caldera: A case of subsidence at the Central Andes BackArc, *J. South Am. Earth Sci.*, 106, 102941, <https://doi.org/10.1016/j.jsames.2020.102941>, 2021.
- Viramonte, J., Godoy, S., Arnosio, M., Becchio, R., and Poodts, M.: El campo geotermal de la caldera del cerro Blanco: utilización de imágenes aster, *Proc. Geol. Congr. Buenos Aires, Asoc. Geológica Argentina. La Plata, Argentina.*, 2, 505–512, 900 2005.
- Viramonte, J. G., Galliski, M. A., Araña Saavedra, V., Aparicio, A., Garcia Cacho, L., and Martín Escorza, C.: El finivolcanismo básico de la depresión de Arizaro, provincia de Salta., *IX Congr. Geológico Argentino Actas III*, 234–251, 1984.
- Walker, B. A., Klemetti, E. W., Grunder, A. L., Dilles, J. H., Tepley, F. J., and Giles, D.: Crystal reaming during the assembly, 905 maturation, and waning of an eleven-million-year crustal magma cycle: thermobarometry of the Aucanquilcha Volcanic Cluster, *Contrib. to Mineral. Petrol.*, 165, 663–682, <https://doi.org/10.1007/s00410-012-0829-2>, 2013.