

Invited perspective: Views of 350 natural hazard community members on key challenges in natural hazards research and the Sustainable Development Goals

Robert Šakić Trogrlić^{1,2}, Amy Donovan³, Bruce D Malamud¹

¹Department of Geography, King's College London, London, WC2B 4BG, UK.

²Systemic Risk and Resilience (SYRR) Group, Advancing Systems Analysis (ASA) Program, International Institute for Applied Systems Analysis (IIASA), Laxenburg, 2361, Austria.

³Department of Geography, University of Cambridge, Cambridge, CB2 3EN, UK.

Correspondence to: bruce.malamud@kcl.ac.uk

Abstract. In this paper, we present the views of 350 members of the Natural Hazards and Earth System Sciences (NHES) readership concerning (i) the key challenges in natural hazard sciences and (ii) the broad step changes necessary in natural hazard research to help facilitate the implementation of the Sustainable Development Goals. We have analysed the data quantitatively and qualitatively. According to the 350 respondents, the most significant challenges are the following: (i) shortcomings in the knowledge of risk and risk components, (ii) deficiencies of hazard and risk reduction approaches, (iii) influence of global change, especially climate change, (iv) integration of social factors, (v) inadequate translation of science to policy and practice, and (vi) lack of interdisciplinary approaches. In order for the natural hazard community to support the implementation of SGDs, respondents called for: (i) enhanced stakeholder engagement, communication, and knowledge transfer, (ii) increased management and reduction of disaster risks, (iii) enhanced interdisciplinary research and its translation to policy and practice, (iv) a better understanding of natural hazards, (v) better data, enhanced access to data and data sharing, and (vi) increased attention to developing countries. We note that while the most common knowledge gaps are felt to be around components of knowledge about risk drivers, the step changes that the community felt were necessary related more to issues of wider stakeholder engagement, increased risk management and interdisciplinary working.

1 Introduction

In their interaction with people, economies, and the built and natural environment, natural hazards result in small- and large-scale disasters (Sidle et al., 2004; Luebken and Mauch, 2011). Understanding these hazards and devising creative ways to manage them and their impacts has always attracted interest from scientists, policy makers, and practitioners (Peek and Mileti, 2002). However, disaster risks are still mounting due to exacerbating climate change, increasing populations, accelerated urbanisation, and land-use change (Coronese et al., 2019; Glasser, 2020; WMO, 2021), amongst other factors and processes.

Deleted: Invited perspective: A community perspective on natural hazards key challenges and the Sustainable Development Goals

Deleted: the

Deleted: ,

Deleted: of risk

Deleted: and stakeholder engagement

Therefore, it is of interest to assess gaps in understanding and management of natural hazards and the resulting risks. Given the importance of the United Nations Sustainable Development Goals (SDGs) (UNDRR, 2015) as the world's blueprint for sustainable futures, it is also noteworthy to explore the relationship between natural hazards sciences and their implementation (Gill and Smith, 2021). This includes considering the changes needed to overcome knowledge gaps to contribute to the implementation of the SDGs. This paper will focus on these natural hazard issues by providing some perspectives of the broader European Geosciences Union (EGU) natural hazard community. We do this through a questionnaire launched as part of the 20th anniversary of Natural Hazards and Earth System Sciences (NHES). This paper summarises the responses of 350 natural hazard scientists, government workers and practitioners whom we asked via a questionnaire: (i) the top scientific challenges in our understanding of natural hazards, (ii) suggested step changes by the natural hazard community to address natural hazards in achieving the sustainable development goals.

Deleted: where
Deleted: them

Over the past five decades, there have been large leaps and advancements in our scientific understanding of natural hazards and their management. There is an extensive breadth of disciplines and fields involved in research on natural hazards (e.g., engineering, physical and social sciences, humanities); thus, covering all advancements would be beyond this paper's scope. Following, we give eight exemplars of mechanisms by which these advancements have been facilitated, by no means exhaustive, based on discussions between the authors of this paper.

Deleted: , facilitated, among others, by the following:

- The development and enhancement of physical, statistical, and numerical modelling of different natural hazards enable us to better understand the processes behind the generation and propagation of natural hazards and the characterisation of different natural hazards (OECD, 2012; Hirabayashi et al., 2013; Strauch et al., 2019).
- Increasing computational power allows for better, faster, and more complex modelling based on the higher spatial and temporal resolution of data (Ujjwal et al., 2019).
- Access to new and innovative data sources and data analysis techniques, such as (i) remote sensing and Geographical Information Systems (GIS) (Gillespie et al., 2007; Poursanidis and Chrysoulakis, 2017), (ii) data and data generated through citizen science (Cochran et al., 2009; Paul et al., 2018), and (iii) qualitative GIS representations of resilience (Taylor et al., 2020).
- Systematic collection of parameters related to different natural hazards through the development of measurement technology (Angeli et al., 2000; Boiten, 2003; Herrmann et al., 2011).
- Development of and advancement in early warning systems for natural hazards, including all of its four components (as defined by UNISDR, 2006) of (i) risk knowledge, (ii) monitoring and warning service, (iii) dissemination and communication, (iv) response capability (Šakić Trogrlić et al., 2022).
- Increasing focus on multi-hazard characterisation and management of multi-risks (Gill and Malamud, 2014; Pescaroli and Alexander, 2018; Ward et al., 2022; Kreibich et al., 2022), increasing communications between different

Deleted: I
Deleted: s

Deleted: Paul et al., 2018;

traditionally 'single hazard' groups (e.g., the UK Natural Hazards Partnership, Hemingway and Gunawan, 2018) and synergies and asynergies between management options for different natural hazards (de Ruiter et al., 2021).

78

- Increased understanding of the critical interaction of natural hazards with vulnerability shaped by social, economic, political, and cultural processes (O'Keefe et al., 1976; Cutter and Finch, 2008; Chmutina and von Meding, 2019), and with exposure (Lerner-Lam, 2007; Iglesias et al., 2021).
- The development of global policies to deal with disaster risks, the latest being the Sendai Framework for Disaster Risk Reduction 2015-2030 (UNISDR, 2015).

Deleted: Understanding

84

These advancements have been made possible due to scientific research across disciplines. This paper uses a broad classification of science, including natural sciences, engineering and technology, medical and health sciences, agricultural sciences, social sciences, and humanities (OECD, 2007). We also view research related to natural hazards and the reduction and management of related risks as inherently interdisciplinary (Peek and Guikema, 2021; Johnston and van de Lindt, 2022). Science is seen as key to policy-making for disaster risk reduction (Aitsi-Selmi et al., 2016a) and an imperative to meet the need for Disaster Risk Reduction (DRR) (Shi et al., 2020). Science for DRR is crucial for understanding/characterising risk components (i.e., hazard, exposure, vulnerability), communicating disaster risk, and informing risk management and reduction options (JRC, 2017).

Deleted: -

Deleted: ¶

The list presented was created based on discussions between authors of this paper and is by no means exhaustive. . ¶

90

Despite increasing understanding of the importance of science in reducing disaster risks and undeniable scientific advancement, literature recognises many outstanding challenges in understanding hazards and risks and managing/reducing them (Albris et al., 2020; Shi et al., 2020). For instance, in their recent paper, (Cui et al., 2021) identify six frontier scientific issues:

Deleted: a

Deleted: -

96

- Hazard-formation mechanisms due to multi-spherical interaction and identification of potential disaster risk.
- Disaster mechanisms corresponding to the coupling of endogenic and exogenic processes.
- Evolution of natural hazards and compound disaster chain generation.
- Temporal-spatial evolution of disaster risk.
- Theory of integrated disaster risk management.
- Development of a resilient social model of harmony between man and nature.

Deleted: ,

Deleted: ,

Deleted: ,

Deleted: ,

Deleted: , and

102

Cui et al. (2021) also point out critical technological gaps, including monitoring and forecasting natural hazards, dynamic risk assessment, and comprehensive governance. Wartman et al. (2020) bring attention to significant challenges in modelling different natural hazards, decision-making under uncertainty, building community resilience, and mitigation of disaster risks. Similarly, Aitsi-Selmi et al. (2016a) agree on the gaps in hazard and risk modelling, but also identify a need for more efficient risk information sharing and capacity building across different stakeholders.

108

Overcoming these challenges and gaps can result in risk reduction and resilience building of people and nations, thus supporting the implementation of the SDGs. The SDGs comprise 17 global goals and were jointly agreed upon by 193 countries in September 2015 (Aitsi-Selmi et al., 2016b). These goals serve as a blueprint for both developed and developing countries on how to create sustainable futures by 2030. According to the reflection paper by (UNDRR, 2015), there are 25 targets related to DRR in 10 out of 17 global goals. Consequently, a need for an enhanced understanding of how the natural hazard community can support the implementation of the SDGs is evident.

This paper is organised as follows: **Section 2** presents our methodological approach, including survey design and implementation, and thematic analysis of received responses. **Section 3** presents our results, including the overview of survey respondents and an analysis of the response to the two questions. **Section 4** discusses some of the findings, while in **Section 5**, we draw the main conclusions.

2 Methods

This section describes our methodology for our survey design and implementation (**Section 2.1**) and then our data analysis (**Section 2.2**).

2.1 Survey design and implementation

The four executive editors of the journal *Natural Hazards and Earth System Sciences* (NHESS, <https://nhess.copernicus.org/>), and in the context of the 20th anniversary of the journal, designed the text for a questionnaire (see Appendix A) which was then placed in an online format using Google forms with the following three parts:

- Part 1. General introduction and how participant responses will be used
- Part 2. Two questions, with space for open-ended answers:
 - a) Question 1 (Q1). What are the top three scientific challenges you believe are currently facing our understanding of natural hazards?
 - b) Question 2 (Q2): What three broad step changes should or could be done by the natural hazard community to address natural hazards in achieving the sustainable development goals?
- Part 3. Identification preferences of the participants (i.e., their institution name and country, position, name).

A brief message advertising the NHESS questionnaire (along with its URL link) was then shared through (i) an e-mail to the mailing list of those affiliated with the EGU natural hazard division (1550 e-mails), (ii) an e-mail to the EGU NHESS author contact list (3085 e-mails, some which are no longer current), (iii) the EGU division Facebook page (994 people following), (iv) the EGU Natural Hazard division Twitter feed (1900 followers), and (v) some personal Twitter feeds. There is a clear overlap in the different methods being used. Still, we estimate that the advertising reached 2000 to 4000 people, primarily

Deleted: (see Appendix A)

Deleted: ,

Deleted: on the order of 3000 people, primarily natural scientists (including students), who self-identified as being

natural scientists (including students), who self-identified as part of the natural hazard community. The EGU contact lists based on contact authors of the NHESS publications are primarily European (71%), but with a substantial minority from North America (13%), Asia (12%), and then fewer from other global regions (4%) such as Africa and South America. The questionnaire was left open for two months, and in total, there were 350 responses.

2.2 Data analysis

Respondents' answers to Questions 1 and 2 were open-ended and qualitative, resulting in a rich data set. Upon the initial screening of the answers and understanding of the diversity of community views, we analysed the data set using thematic analysis. Thematic analysis is a commonly used method in analysing qualitative data, based on identifying, analysing, and reporting themes within data sets (Braun and Clarke, 2006). In our case, thematic analysis was beneficial for summarising large data sets and identifying key features (King, 2004). We had 350 diverse answers from respondents in different disciplines and geographical regions, presenting discipline and geography-focused views. Therefore, thematic analysis was an approach allowing us to come up with meaningful themes describing the data.

For the analysis, we used QSR NVivo version 1.5, a qualitative data software (NVivo, 2021). We chose to use this software for data analysis given the large amount of data collected, as it allowed for an accessible overview of data, coding process, and manipulation of sub-themes and themes. Paulus and Lester (2020) note that using software to analyse qualitative data allows for different data management options and leads to more efficient and effective analysis. Using software also allows the researcher to analyse a greater quantity of data, faster and more complexly (Robins and Eisen, 2017).

In NVivo, we did the following:

- The first author assigned codes to pieces of text, including words, phrases, sentences and paragraphs (Miles and Huberman, 1994).
- We then merged codes into sub-themes and sub-themes into themes.
- We conducted the above separately for Questions 1 and 2.

Overall, in our thematic analysis, we employed the following six stages of thematic analysis as outlined by Nowell et al. (2017):

- Familiarising ourselves with the data:** Upon uploading the data set to NVivo, we first explored the data through critical reading and understanding the most used phrases.
- Generating initial codes:** Initially, the first author created 58 codes for Question 1 and 38 codes for Question 2, which were then discussed and revised by all authors.
- Searching for themes:** Upon revising the codes and grouping them into sub-themes, followed by merging themes into sub-themes, we created 11 themes for Question 1 and 9 themes for Question 2.

Deleted: Started a coding process, with codes a

Deleted: C

Deleted: were then merged

Deleted: yourself

Deleted: we

Deleted: .

198

4. **Reviewing themes:** ~~We then~~ reviewed the themes in online meetings and re-grouped them into six themes for both questions.

5. **Defining and naming themes:** Similar to the above, ~~we~~ refined the names of the themes and defined what is included under each of the themes.

6. **Producing the report:** The results were written up and ~~presented in Section 3.~~

Deleted: The authors

Deleted: all authors

Deleted: are

204

Upon finalising the thematic analysis in NVivo, we continued the analysis in Excel. One aspect we were interested in ~~was~~ regional perspectives. We first went through all information on institutions given by respondents, and from each of these identified their region. Themes in NVivo were then expressed according to the percentage of total responses from the region.

Deleted: were

210

3 Results

Section 2 elaborated on how we collected the responses and our general approach to the analysis. In this section, we begin by presenting respondents’ demographics (**Section 3.1**), followed by an analysis of respondents’ identification of top scientific challenges facing the natural hazards community (**Section 3.2**), and finally, ~~the~~ broad step changes needed in the natural hazards community to address the SDGs (**Section 3.3**).

3.1 Overview of survey respondents

In total, we received 350 responses. In terms of regional representation (Table 1), the majority of respondents were from European countries ($n = 201$ [57%] out of 350), with Southern and Western Europe both showing the strongest response rates, followed by Asia ($n = 38$ [11%]) and North America ($n = 25$ [7%]). In contrast, there were fewer responses from the rest of the regions (South and Central America, Caribbean, Oceania and Africa), which we grouped together ($n = 27$ [7.7%]). In addition, 59 respondents did not indicate their regional profile. The institutional profile of the participants is provided in Table 2 with the majority of respondents representing academia ($n = 198$ [57%]), national research centres, institutes and labs ($n = 48$ [14%]), and governmental organizations ($n = 29$ [8%]).

Table 1: Overview of the regional profile of the $n = 350$ respondents to the NHESS questionnaire on challenges to our understanding of natural hazard challenges and step changes the natural hazard community might make in the context of the Sustainable Development Goals. The region as defined by United Nations (2021).

Region	# Respondent	% of Total	Countries [# respondents]
Asia	38	10.9%	China [11], Japan [8], India [7], Turkey [3], Iraq [2], Israel [2], Nepal [2], Georgia [1], Kazakhstan [1], Thailand [1]
North America	25	7.1%	United States [21], Canada [4]
S America, Central America, Caribbean, Oceania and Africa	27	7.7%	Australia [5], Brazil [5], Colombia [4], Mexico [3], Chile [2], Ecuador [2], New Zealand [2], Ethiopia [1], Egypt [1], Costa Rica [1], Cuba [1]
Eastern Europe	12	3.4%	Russia [4], Romania [3], Bulgaria [2], Poland [2], Czech Republic [1]
Southern Europe	90	25.7%	Italy [42], Spain [23], Greece [13], Portugal [6], Croatia [4], Slovenia [1]
Northern Europe	22	6.3%	United Kingdom [16], Norway [5], Sweden [1]
Western Europe	77	22.0%	Germany [29], France [20], Switzerland [9], The Netherlands [7], Belgium [6], Austria [6]
Region not indicated	59	16.9%	
Total	350	100%	

Table 2: Overview of the institutional profile of respondents

Institution	# Respondent	% of Total
University	198	56.6%
National Research Centres, Institutes and Labs	48	13.7%
Governmental Organization	29	8.3%
International Organization	6	1.7%
International Research Centre	5	1.4%
Non-Governmental Organization	1	0.3%
Institution not indicated	63	18.0%
Total	350	100.0%

We did not explicitly ask the respondents what hazards are their primary point of interest (either scientifically or practically). However, to gain some understanding of hazards of interest for respondents, we identified, in their answer to Question 1, instances when they explicitly mentioned specific hazards, as presented in Figure 1. In total, 123 out of 350 respondents explicitly mentioned a hazard. We used the following hazards grouping:

- geophysical hazards* (earthquakes, landslides, tsunamis, volcanoes)
- hydrological hazards* (floods, droughts, also includes water availability)
- atmospheric* (cold and heat waves, hurricanes, sandstorms, cyclones, rain, hail, storms, tornadoes, typhoons)

- *marine hazards* (sea level rise, sea surges, waves, coastal flooding, saltwater intrusion, coastal retreat)
- *biophysical* (wildfires)
- *environmental hazards* (desertification, deforestation, environmental pollution, soil erosion, karstification, loss of biodiversity)

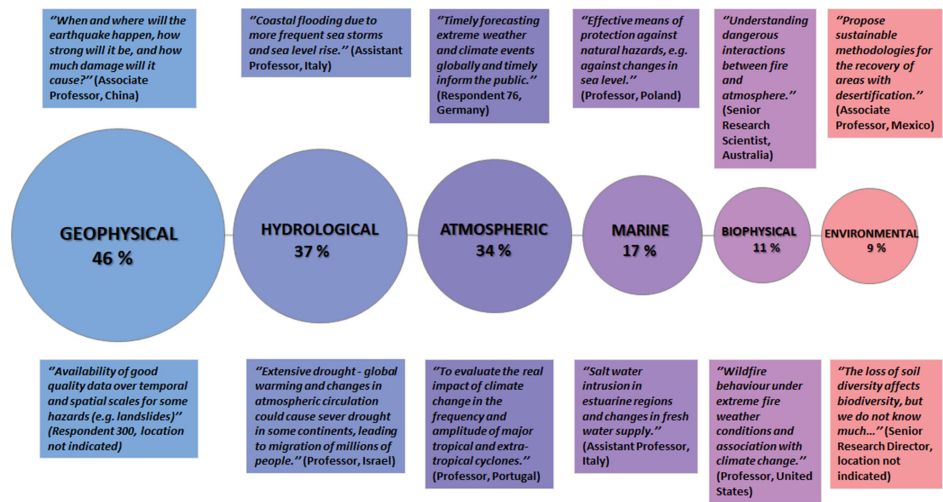


Figure 1: Major hazard groups identified by survey respondents in answer to Question 1, together with example quotes. The percentages have been determined out of the total number of respondents whose answers mentioned a hazard ($n = 123$), not all respondents ($n = 350$).

246 3.2 Analysis of Question 1: Top three scientific challenges currently facing our understanding of natural hazards?

Respondents' answers on the scientific challenges facing our understanding of natural hazards were grouped under six broad and distinct themes. Figure 2 provides an overview of the themes, indicating the percentage of respondents (% out of $n = 350$) whose answers were classified under this theme, and providing some example quotes.

Deleted: as well as



Figure 2: Six themes identified through thematic analysis of responses to the question "What are the top three scientific challenges you believe are currently facing our understanding of natural hazards?" along with example quotes. Percentages indicate the percentage of all respondents ($n = 350$) whose answers were classified under a given theme.

We now briefly describe each of the six themes for Question 1, including the main characteristics of the answers for each of the themes we chose, using thematic analysis in NVivo as described in Section 2.2.

Q1. Theme 1A Shortcomings in knowledge of risk and risk components

The largest proportion of participants' answers (64% of 350 respondents) identified shortcomings in the knowledge of risk and risk components (i.e., hazard, exposure, vulnerability) as the most significant scientific challenge facing our understanding of natural hazards. The following were the main characteristics identified in respondent answers in terms of knowledge shortcomings:

Deleted: major gaps of

270

276

282

288

294

- There are major gaps in existing knowledge on the characterisation of different hazards (e.g., non-stationarity of natural hazards, choices of return periods, spatial-temporal patterns of extreme events, non-linearity of processes).
- There is limited knowledge of vulnerability and exposure, especially their dynamics. For instance, Respondent 96 (position, location not indicated) noted “*understanding and modelling changes and dynamics in vulnerability*” as a significant challenge.
- There is a lack of sophistication and accuracy of modelling approaches (e.g., current status of physics-based models, available methods for model validation, and characterisation of uncertainty in modelling). Modelling interactions of different risk components remains a challenge; as described by Respondent 135 (Professor, Belgium), “*modelling co-evolution of hazard and socio-economic dynamics*”. Furthermore, respondents’ answers pointed to the inadequacy of data informing the modelling process (e.g., inadequate spatial and temporal resolution of the existing datasets).
- There is a prominent gap in our understanding of risk and its components was identified as the lack of understanding of multi-hazards and multi-risk, especially the interrelationships between different hazards. Respondents identified cascading, compound, and triggering interrelationships. For example, Respondent 14 (Associate Professor, USA) pointed out that “*cascading and overlapping events present challenges for traditional hazard planning*”.
- Finally, there is a paucity in the characterisation of risk to impact pathways was noted, including different types of impact (e.g., impact on social systems).

Deleted: Major

Deleted: Knowledge

Deleted: , remains limited

Deleted: Lack

Deleted: A

Q1. Theme 1B Deficiencies of hazard and risk management approaches

Answers from 37% of the 350 respondents indicated that they see deficiencies of hazard and risk management approaches as one of the key challenges faced by the natural hazards community. Primarily, this theme was dominated by describing deficiencies in current forecasting of natural hazards (e.g., validation of forecasts, forecasting models, forecast lead times) and especially forecasting of earthquakes (although other hazards such as floods, droughts, meteorological phenomena, and landslides were also indicated).

This theme also contained answers on the deficiencies in knowledge on various approaches to risk management. For instance, Respondent 96 (position, location not indicated) identified as one of the key challenges “*development and assessment of ecosystem-based approaches to disaster risk reduction and climate change adaptation*”, while some others felt that “*operational and customised early warning systems*” are missing (Respondent 188, Director, Cuba).

Q1. Theme 1C Influence of global change, especially climate change

Not surprisingly, 35% of the 350 respondents pointed to general gaps in understanding how various processes of global change influence natural hazards and vice versa. This predominantly focused on climate change, but also included land-use change, urbanisation, and population growth (with the latter three influencing exposure to natural hazards).

306

For climate change, respondents pointed out gaps in our understanding of climate change impacts on the frequency and magnitude of natural hazards, how climate change will influence their spatio-temporal behaviour, and various uncertainties augmented by climate change (e.g., in modelling hazard scenarios).

Q1. Theme 1D Integration of social factors

312

Answers from 18% of the 350 respondents indicated that social-aspects of hazard and risk management are not fully integrated into natural hazards risk analysis. For instance, our current ability to integrate human-related factors into modelling processes, as emphasised by Respondent 18 (Associate Professor, USA) “Our understanding of and ability to model feedbacks in coupled-human natural systems.” Further comments indicated that the natural hazards community recognised that current hazard and risk analysis lacks integration of risk perception, local and indigenous knowledge systems, and the overall consideration of inequality in understanding the risks of natural hazards.

Deleted: ; f

318

Q1. Theme 1E Inadequate translation of science to policy and practice

Interestingly, 17% of the 350 respondents also recognised that the challenge might not be in our understanding of natural hazards, but rather in the inadequacy in the way science is communicated and scientific knowledge transferred to different stakeholders, including gaps in science-policy interface (SPI) and translation of research findings to practical approaches. For instance, many responses classified under this theme were concerned with how to communicate scientific information to a vast array of stakeholders, with communication challenges also including how we communicate forecasts and warnings.

324

Furthermore, respondents drew attention to several aspects related to the interface of science, policy and practice. These included the scientific community not having policy experience; science not “infiltrating” policy and decision-making spaces and informing policy design; research findings not informing and being translated to practical implementation.

Q1. Theme 1F Lack of interdisciplinary approaches

330

The final theme comprises 6% of the 350 respondents, who pointed out that although natural hazards and DRR are per se interdisciplinary, there is a lack of interdisciplinary research, approaches, and professional capacity.

Deleted: disaster risk reduction

3.3 Analysis of Question 2: Three broad step changes that should or could be done by the natural hazard community to address natural hazards in achieving the sustainable development goals

336

In the previous section, we presented challenges identified by the natural hazards community in our understanding of natural hazards and related risks. This section describes what broad step changes identified by the 350 respondents that the natural hazards community could do to address natural hazards in achieving the Sustainable Development Goals (SDGs).

342

Before addressing the suggested changes identified, we were interested in understanding the percentage of respondents' answers which explicitly referred to a specific SDG or could be inferred to refer to a specific SDG. Out of 350 respondents, 188 (54%) mentioned one or more SDGs, either explicitly by name/number or we interpreted it from the answer they gave to Question 2. Figure 3 shows the results (out of 188) for the 17 SDGs identified by participants. The majority of responses (40% of 188) referred to the natural hazard community contribution to the implementation of the SDG 13: Climate Action, followed by SDG 11: Sustainable Cities and Communities (25%), SDG 17: Partnership for the Goals (24%), and Quality Education (24%). Five other SDGs (SDG 15, SDG 1, SDG 9, SDG 10, and SDG6) had 10–13% of participants referring to them, while 8 SDGs were referred to by 2–9% of respondents.



348

Figure 3: Percentage of respondents out of 188 referring to specific sustainable development goals (SDG) in response to the question on broad step changes that the natural hazards community could make to achieve the SDGs. The percentages have been determined out of the total number of respondents that specified an SDG ($n = 188$), not all respondents ($n = 350$).

354

Respondents' answers on the broad changes needed in the natural hazards community to contribute to SDG implementation were grouped under six broad and distinct themes. Figure 4 provides an overview of the themes, indicating the percentage of respondents (% out of $n = 350$) whose answers were classified under each theme, as well as providing example quotes.

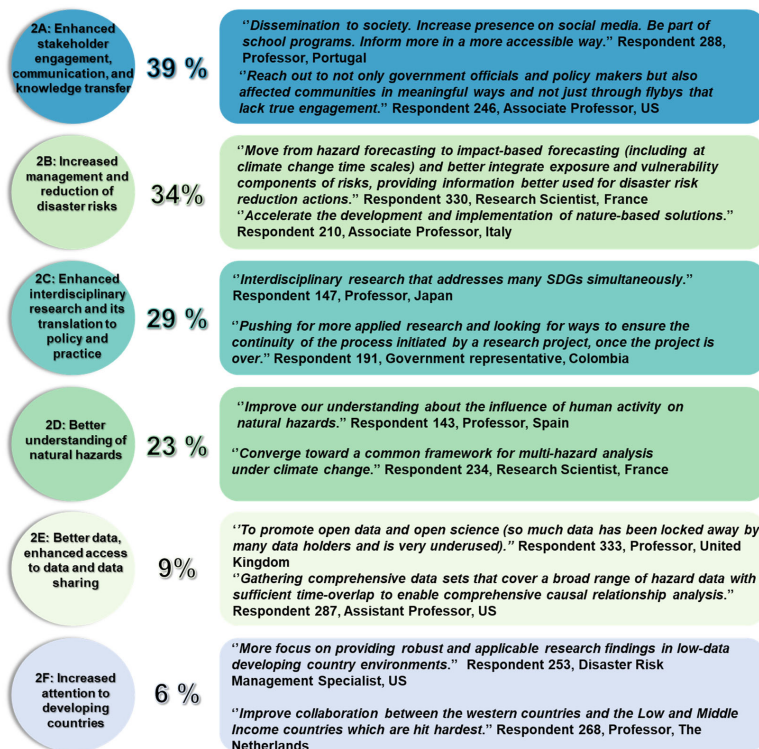


Figure 4: Six themes identified through thematic analysis of responses to the question "What three broad step changes should or could be done by the natural hazard community to address natural hazards in achieving the sustainable development goals?" along with example quotes. Percentages indicate the percentage of all respondents ($n = 350$) whose answers were classified under a given theme.

We now briefly describe each of the six themes for Question 2, including the main characteristics of the answers for each of the themes we chose, using thematic analysis in NVivo as described in Section 2.2.

Q2. Theme 2A Enhanced stakeholder engagement, communication, and knowledge transfer

The largest theme (39% of 350 respondents) refers to answers identifying a need for enhanced, better and active participation of different stakeholder groups in research activities and decision-making (e.g., involvement of communities at risk in the

design of DRR strategies, collaboration with decision-makers in policy making). For example, Respondent 175 (Associate Professor, Italy) thought there is a need for “*getting [scientists] more involved in the decision-making process.*”

372 This theme also emphasises a need to communicate science and scientific findings to the general public and other actors. This involved research in risk communication and facilitating knowledge transfer horizontally (e.g., between scientific disciplines) and vertically (from scientists to other stakeholders, and local communities “upwards”).

Deleted: on of

378 Finally, respondents felt an urgency to increase risk awareness in communities at risk and general education of the public on the topic of risks of natural hazards. For example, Respondent 141 (Associate Professor, Brazil) pointed out a need for “*active participation of communities in understanding the phenomena associated with disasters.*” Further practical advice given by respondents was to introduce natural hazards education in schools, do public outreach and education, and design educational programmes focused on natural hazards.

Q2. Theme 2B Increased management and reduction of disaster risks

384 A total of 34% of 350 respondents provided answers focusing on a need to improve the way risks of natural hazards are managed and reduced. The largest sub-theme was an urgency for enhanced monitoring and forecasting of natural hazards. For example:

- More accurate forecasts with a shorter lead time
- Establishment of global monitoring and early warning systems
- Calls for hazard-specific forecasting (e.g., seasonal drought prediction, earthquake forecasting)

Deleted: for

390 Under this theme, respondents also called for improvements in various approaches to managing hazards and risks beyond mere forecasting and monitoring. These include, for instance, an enhanced understanding of nature-based solutions, “*more consideration of natural hazards in spatial and urban planning*” (Respondent 266, Research Scientist, Australia), and “*combination of structural and non-structural measures [...] to achieve the SDGs.*” (Respondent 238, Research Fellow, USA).

Q2. Theme 2C Enhanced interdisciplinary research and its translation to policy and practice

396 Based on answers from 29% of 350 participants, this theme summarises calls for more research that will facilitate filling in of identified knowledge gaps and calls for increased research funding. Special attention was given to calls for interdisciplinarity and multidisciplinary (e.g., removing the siloes of scientific disciplines and encouraging more collaboration between disciplines). Some examples include:

- Interdisciplinary research addressing multiple SDGs simultaneously
- Interdisciplinary postgraduate studies

402

Also, respondents identified an urgent need for research to be better translated to policy and practice (e.g., bridging between the scientific community, practitioners, and decision-makers). For instance, Respondent 113 (Professor, Italy) pointed to a need to “*enhance the transfer of scientific results into concrete actions.*” Further examples of solutions proposed by respondents included:

- Creation of basic services based on robust research findings
- Creation of decision support environments informed by the latest research
- Research informing government policies and practice
- Need for applied research

Q2. Theme2 D Better understanding of natural hazards

A total of 23% of 350 respondents identified a need to enhance our understanding of various aspects of natural hazards (e.g., spatio-temporal characterisation of natural hazards, a common definition of hazard magnitudes and frequencies). This theme also includes respondents who proposed the following solutions by the natural hazard community in achieving the SDGs:

- Enhancement of hazard analysis methodologies (e.g., understanding changes in natural hazards), modelling of natural hazards and associated uncertainties (e.g., increasing computation skills, black swan phenomenon, use of new technologies in natural hazard modelling)
- Characterisation of multi-hazards (e.g., assessments of multi-risks, hazard interrelationships)
- Inclusion of social factors in understanding hazards (e.g., understanding resilience, inequality consideration in risk understanding).

Q2. Theme 2E Better data, enhanced access to data and data sharing

There were 9% of 350 respondents who saw a way forward in achieving the SDGs by better data for characterisation and modelling of natural hazards, including a need to utilise emerging areas of data research such as big data. The theme also reflects calls for open data and data sharing between different scientific communities and geographies, as reflected in the answer by Respondent 250 (Senior scientist, Switzerland): “*Open all environmental monitoring and observation data for everybody and any purpose as soon as possible after acquisition.*”

Q2. Theme 2F Increased attention to developing countries.

Finally, 6% of 350 respondents drew attention to the fact that there needs to be an enhanced focus on understanding natural hazards in the context of developing countries. This includes more research on natural hazards in these contexts and more collaboration with partners from the Global South.

3.4 Some reflections on regional differences in answers to Questions 1 and 2

This section examines regional differences in the response percentages to Questions 1 and 2, noting that observed differences are marginal due to relatively low responses in each regional category. Using the eight regional categories presented in Figure 1, Table 3a presents the regional responses to Q1 on the top challenges facing our understanding of natural hazards. Table 3b presents the regional responses to Q2 on the step changes recommended by the natural hazards community to address natural hazards in achieving the SDGs.

Table 3. Regional difference in responses to (a) Q1 Top challenges facing our understanding of natural hazards and (b) step changes to address natural hazards in achieving the sustainable development goals (SDGs). Expressed as the percentage of a total number of respondents in a region whose answers were classified under a specific theme.

(a) Q1. Top challenges facing our understanding of natural hazards		THEMES IDENTIFIED (expressed in percentages per region)					
		1A: Shortcomings in knowledge of risk and risk components	1B: Deficiencies of hazard and risk reduction approaches	1C: Influence of global change, especially climate change	1D: Social factors not fully considered in natural hazards risk analysis	1E: Inadequate translation of science to policy and practice	1F: Lack of interdisciplinary approaches
REGION							
Asia (n = 38)		37%	26%	37%	16%	8%	11%
North America (n = 25)		72%	40%	40%	12%	28%	4%
South & Central America, Caribbean, Oceania, Africa (n = 27)		31%	44%	26%	7%	11%	11%
Eastern Europe (n = 12)		88%	42%	25%	33%	17%	8%
Southern Europe (n = 90)		58%	44%	40%	20%	19%	7%
Northern Europe (n = 22)		73%	45%	50%	18%	27%	5%
Western Europe (n = 77)		69%	35%	32%	17%	10%	3%
Unassigned (n = 59)		64%	27%	27%	20%	24%	7%
Average across regions		67%	38%	35%	18%	18%	7%
Standard deviation across regions		15%	8%	9%	8%	8%	3%
Percentage of total respondents (n=350)		64%	37%	35%	18%	17%	6%

(b) Q2. Step changes to address natural hazards in achieving the SDGs		THEMES IDENTIFIED (expressed in percentages per region)					
		2A: Enhanced stakeholder engagement, communication, and knowledge transfer	2B: Increased management and reduction of disaster risks	2C: Enhanced interdisciplinary research and its translation to policy and practice	2D: Better understanding of natural hazards	2E: Better data, enhanced access to data and data sharing	2F: Increased attention to developing countries
REGION							
Asia (n = 38)		46%	46%	36%	25%	11%	0%
North America (n = 25)		52%	40%	36%	28%	4%	4%
South & Central America, Caribbean, Oceania, Africa (n = 27)		37%	41%	33%	22%	0%	19%
Eastern Europe (n = 12)		42%	33%	17%	33%	8%	0%
Southern Europe (n = 90)		44%	29%	28%	20%	9%	2%
Northern Europe (n = 22)		41%	36%	18%	27%	18%	5%
Western Europe (n = 77)		34%	40%	31%	27%	16%	10%
Unassigned (n = 59)		32%	25%	32%	19%	7%	5%
Average across regions		41%	36%	29%	25%	9%	6%
Standard deviation across regions		7%	7%	8%	5%	6%	6%
Percentage of total respondents (n=350)		39%	34%	29%	23%	9%	6%

From Table 3a, we observe that for Question 1, on the top challenges facing our understanding of natural hazards, most regions generally had higher percentages of responses in A, followed by B and C, with similar values within each theme for most regions. The exception was Asia, which had a much lower response to Theme A compared to other regions, with Theme C being a similar value. It is noteworthy that these Themes A to C are primarily concerned with an absence of physical scientific knowledge and were identified by most participants as being key challenges. This is compared to the relatively few responses

(a) Q1. Top challenges facing our understanding of natural hazards		THEMES IDENTIFIED (expressed in percentages per region)					
		1A: Shortcomings in knowledge of risk and risk components	1B: Deficiencies of hazard and risk reduction approaches	1C: Influence of global change, especially climate change	1D: Social factors not fully considered in natural hazards risk analysis	1E: Inadequate translation of science to policy and practice	1F: Lack of interdisciplinary approaches
REGION							
Asia (n = 38)		37%	26%	37%	16%	8%	11%
North America (n = 25)		72%	40%	40%	12%	28%	4%
South & Central America, Caribbean, Oceania, Africa (n = 27)		31%	44%	26%	7%	11%	11%
Eastern Europe (n = 12)		88%	42%	25%	33%	17%	8%
Southern Europe (n = 90)		58%	44%	40%	20%	19%	7%
Northern Europe (n = 22)		73%	45%	50%	18%	27%	5%
Western Europe (n = 77)		69%	35%	32%	17%	10%	3%
Unassigned (n = 59)		64%	27%	27%	20%	24%	7%
Average across regions		67%	38%	35%	18%	18%	7%
Standard deviation across regions		15%	8%	9%	8%	8%	3%
Percentage of total respondents (n=350)		64%	37%	35%	18%	17%	6%

(b) Q2. Step changes to address natural hazards in achieving the SDGs		THEMES IDENTIFIED (expressed in percentages per region)					
		2A: Enhanced stakeholder engagement, communication, and knowledge transfer	2B: Increased management and reduction of disaster risks	2C: Enhanced interdisciplinary research and its translation to policy and practice	2D: Better understanding of natural hazards	2E: Better data, enhanced access to data and data sharing	2F: Increased attention to developing countries
REGION							
Asia (n = 38)		46%	46%	36%	25%	11%	0%
North America (n = 25)		52%	40%	36%	28%	4%	4%
South & Central America, Caribbean, Oceania, Africa (n = 27)		37%	41%	33%	22%	0%	19%
Eastern Europe (n = 12)		42%	33%	17%	33%	8%	0%
Southern Europe (n = 90)		44%	29%	28%	20%	9%	2%
Northern Europe (n = 22)		41%	36%	18%	27%	18%	5%
Western Europe (n = 77)		34%	40%	31%	27%	16%	10%
Unassigned (n = 59)		32%	25%	32%	19%	7%	5%
Average across regions		41%	36%	29%	25%	9%	6%
Standard deviation across regions		7%	7%	8%	5%	6%	6%
Percentage of total respondents (n=350)		39%	34%	29%	23%	9%	6%

Deleted:

Deleted: s

456 classified under Themes D to F, that noted the importance of social factors, policy issues or interdisciplinary approaches in their responses to this question.

Most responses to Question 2 (Table 3b) were coded in themes A and B across the regions. Relatively few respondents suggested the need for Theme F, increased attention to developing countries, but those that did tend to be either from the regions of South and Central America, Caribbean, Oceania, Africa or Western Europe. North American respondents tended not to note issues with data (Theme E). Interdisciplinary working (Theme C) was noted by slightly fewer people in Eastern and Northern Europe. We also observe that although a relatively low percentage (average 7%) noted lack of interdisciplinary approaches as a challenge in Q1 (Table 3a, Theme F), a much larger percentage (average 29%) identified the need for interdisciplinary research to address natural hazards in the context of the SDGs in Q2 (Table 3b, Theme C).

4 Discussion

468 Through thematic analysis of 350 responses to two questions, we identified some views of the natural hazards community on the scientific challenges facing our understanding of natural hazards (Section 3.2) and broad changes needed to support the implementation of the SDGs (Section 3.3).

We found that challenges are many and cut across different scientific disciplines and fields of expertise. The challenges identified in our work align well with challenges identified in the literature (e.g., Aitsi-Selmi et al., 2016b; Wartman et al., 2020; Zuccaro et al., 2020; Cui et al., 2021). However, our analysis was based on responses from a wider natural hazard community (n = 350) compared to previous studies, thus representing views of diverse types of stakeholders that make up the natural hazard community, including researchers, academics, and representatives of the governmental organisations. For instance, Cui et al. (2021) based their findings on a systematic analysis of literature, similar to Shi et al. (2020). Other studies report findings based on the analysis of stakeholders' responses, but more focused. For example, Freddi et al. (2021) focus on the views of the earthquake DRR community, while Wartman et al. (2020) present the views of the reconnaissance community.

480 We see that many challenges identified by our respondents are timely and in line with big scientific questions that the natural hazards community is currently facing. For instance, Theme D (Integration of Social Factors) also includes calls for further understanding of the interaction between human societies and natural hazards, a theme covered in growing fields like socio-hydrology (e.g., Di Baldassarre et al., 2013; Mazzoleni et al., 2021). Similarly, there are growing calls for increased understanding of multi-hazards, their interrelationships, and their impact, a topic of increased focus within the scientific community (e.g., Gill and Malamud, 2016; de Ruiter et al., 2020; Ward et al., 2022; De Angeli et al., 2022; Kreibich et al., 2022).

Deleted: de

Deleted: within

Deleted: disaster risk reduction

Deleted: and

Deleted: 4

Deleted: 1

Deleted: 1

Although our Question 1 focused on scientific challenges facing understanding of natural hazards, answers provided by respondents go beyond natural hazards and towards more holistic risk-thinking and existing gaps (e.g., in terms of risk reduction approaches, inadequate translation of science to policy and thinking, lack of inclusion of social factors). Thus, the major theme for Question 1 is “Shortcomings in knowledge of risk and risk components”, where participants identified existing knowledge gaps not only of hazard processes but also in terms of our understanding of vulnerability, exposure, and impact. This might suggest a need for greater engagement between the natural hazards community and the social sciences.

Moreover, although challenges identified in Question 1 are often of a more “technical” and “scientific” nature (e.g., hazard forecasting, modelling approaches), answers to Question 2 and major themes emerging had a slightly different focus. For instance, according to our respondents, the major step forward was an identified need for enhanced stakeholder engagement, communication, and knowledge transfer. This was closely followed by a shift towards the actual reduction and management of disaster risks (e.g., through nature-based solutions, impact-based forecasting), interdisciplinary research and its translation to policy and practice. This change of focus from “technical” and “scientific” to “managerial” and “governance-oriented” shows that respondents felt that, for the natural hazards community to enhance the implementation of the SDGs, is not necessarily about the next scientific break-through, but about overcoming common obstacles in the delivery of DRR (e.g., top-down approaches, lack of engagement with different stakeholders, and policy and practice not informed by science) which are beyond just scientific realm.

Our results also show no cause-effect relationships between themes identified for Q1 and Q2. For instance, although 64% of respondents’ answers were classified under Q1 (challenges) Theme 1A “Shortcomings in our knowledge of risk and risk components”, only 23% of answers were classified under Q2 (step changes needed) Theme 2D “Better understanding of natural hazards”. This can be explained by the fact that Q2 focused on the possible changes needed in natural hazard research and practice to contribute to the implementation of the SDGs. Moreover, it can be explained by the point raised in the previous paragraph of the results showing that natural hazard contributions to the implementation of the SDGs are not only about scientific break-throughs, but more about the larger changes in policy and practice of DRR.

Our findings on the way forward indicate that the natural hazards community can contribute to all 17 SDGs. Most writings on the connection between DRR and SDGs identify fewer links. For instance, UNDRR (2015) mentions DRR-related targets in 10 of 17 SDGs (missing SDG5, SDG7, SDG8, SDG10, SDG11, SDG16, SDG17), while Izumi et al. (2020) identify linkages with 14 SDGs (missing SDG7, SDG12, and SDG16). It is apparent from our findings that natural hazard communities see their role in each of the SDGs, both in terms of research (e.g., characterising links between climate change and natural hazards), but also in terms of delivering concrete solutions to challenges tackled by SDGs (e.g., nature-based solutions for climate change mitigation and adaptation). This is consistent with the suggestions of articles within Gill and Smith (2021). One of the reasons our analysis identifies links with all 17 SDGs could be the open nature of our questions and a wide range of responses from

Deleted: disaster risk reduction

Deleted: 15

respondents with a mix of scientific disciplines and institutional backgrounds. Furthermore, it could be due to an increasing understanding of a need for coherence between guiding global policies, including the SDGs, Sendai Framework, Paris Agreement, and the New Urban Agenda.

534 It is especially interesting to see a clear recognition of the importance of interdisciplinary research on natural hazards in achieving the SDGs. It is widely accepted that challenges related to sustainable development cannot be solved under the realm of any specific discipline. For instance, this has previously been discussed in research on health (Van Wees et al., 2019), geosciences (Gill and Bullough, 2017; Gill and Smith, 2021) and land use (Johansen et al., 2020). Our results suggest the same for the natural hazards community. Gill and Smith (2021) contain articles that give examples of how the geosciences more broadly relate to the SDGs, including work on natural hazards (e.g., Gill et al., 2021; Smith and Bricker, 2021).

540 But as identified by natural hazard community members, it is crucial how to translate this research to policy and practice. Challenges to implementing the SDGs are many; for instance, addressing different SDGs in parallel and limited financial resources in developing countries (Akenroye et al., 2018). Leal Filho et al. (2021) identify a lack of policies, proper governance, financial resources, training programmes and trained personnel as key challenges in this area.

546 Taken together, responses to both questions suggest that while there are many important technical and scientific challenges around the forecasting and understanding of natural hazards, there are also felt to remain gaps in the integration of natural hazards knowledge with other disciplines, such as the social sciences and their integration beyond the academy. This points to a desire for more robust and effective transdisciplinary approaches to ensure that disaster science is “useful, usable and used” (Boaz and Hayden, 2002; Aitsi-Selmi et al., 2016a).

Deleted: also

552 Our findings indicate that even with a physical-science oriented set of participants, the themes of challenges in Q1 that go beyond the realm of typical physical science were deemed important (e.g., Integration of social factors, Inadequate translation of science to policy and practice, Lack of interdisciplinary approaches). These can also be attributed to the rising prominence of interdisciplinarity in natural hazards and disaster studies (Peek and Guikema, 2021). This rise has occurred as researchers have become increasingly aware that these issues are social ones as much as they are natural, and require collaboration between natural scientists, social scientists, medicine and the humanities, amongst others. Some of this concern arises from experience, in which scientists have struggled with issues of communication or recognised the role played by vulnerability in the outworking of particular crises and have extended their interests beyond single discipline science. Examples include Barclay et al. (2008) which builds on experience from multiple volcanic crises; and Bretton et al. (2015) which tackles issues arising from the L’Aquila earthquake.

558

564 Over the past 50 years, the UN disasters office has transitioned from the UN International Decade for Natural Disaster
Reduction to the Sendai Framework for Disaster Risk Reduction. Comparing these policy approaches demonstrates the shift
from physical-science heavy approaches towards interdisciplinarity, with the recognition that “disasters are not natural”. The
570 UNDRR documents such as the Sendai Framework are explicit about this, and feed into the policy of national governments,
creating a parallel push for interdisciplinary working from the policy environment. Many projects now seek to integrate
multiple disciplines, with varying degrees of success, and exploring the best ways to do so remains a topic of active research
(Morss et al., 2021).

576 This transition from hazard-based approaches to risk-based interdisciplinary approaches is also reflected in the NHESS
publications since 2000. We examined the change over time in five-year increments of keywords in all NHESS papers, from
2001 to 2020. We present these as four word clouds in Fig. 5, where the higher the frequency (percentage) of a word the higher
the percentage of times it appears relative to others. We used NVivo Software (2021), where stemmed words were merged,
and synonyms were also merged. We observe that from 2001-2005 to 2006-2010 to 2011-2015 to 2016-2020 the following
changes, with the first three bullet points reflect the change from hazard- to risk-based approaches, and the second two bullet
points the increased concern about climate change:

- “Risk” & “Impact” becomes more prominent in 2011-2015 and 2016-2020.
- “Vulnerability” becomes more prominent in 2016-2020
- “Management” becomes more prominent in 2011-2015.
- 582 • “Climate” becomes more prominent in 2011-2015, and “Climate” and “Change” in 2016-2020
- A variety of words (“Precipitation” “Rainfall” “Flood”) for hydro-meteorological hazards become more prominent
in successive five-year periods through 2001 to 2020.

in our analysis. The results would likely have been very different, for example, had this survey gone to a broader community of disaster risk researchers, which might include additional social, medical and agricultural scientists as well as a broader range of practitioners.

We have used thematic analysis, which is ultimately a subjective analysis method, albeit widely used in qualitative data analysis. It depends on the researchers' positionality (e.g., epistemological and ontological stance). The group discussion of the themes and the dataset makes it intersubjective, and we acknowledge that a different set of authors would likely have come up with slightly different themes. However, group discussion of the themes also served as a way to reduce the subjectivity and come up with agreed themes that would represent the diversity of data. Answers from participants were very diverse, and in the majority of cases, the answers were concise. Therefore, it was challenging to develop really "strict" themes with "impermeable" boundaries. Although the identified themes were quite broad, they still conveyed the main priorities identified by respondents and depict the richness and diversity of inputs.

Deleted: a challenge

5 Conclusions

In this paper, we have presented the natural hazards community views on the most significant scientific challenges regarding natural hazards and the broad changes needed to contribute to the implementation of the SDGs. To examine the natural hazards community views, we have used thematic analysis of the responses from 350 natural hazard scientists, government workers, and practitioners. We have classified the responses for each of the two questions into six themes. According to the 350 respondents, the most significant challenges are the following: (i) shortcomings in the knowledge of risk and risk components, (ii) deficiencies of hazard and risk reduction approaches, (iii) influence of global change, especially climate change, (iv) integration of social factors, (v) inadequate translation of science to policy and practice, and (vi) lack of interdisciplinary approaches. For the natural hazard community to support the implementation of SDGs, respondents called for: (i) enhanced stakeholder engagement, communication, and knowledge transfer, (ii) increased management and reduction of disaster risks, (iii) enhanced interdisciplinary research and its translation to policy and practice, (iv) a better understanding of natural hazards, (v) better data, enhanced access to data and data sharing, and (vi) increased attention to developing countries.

Deleted: In order f

Based on our analyses, we suggest the following actionable steps that could be (and in several countries already are existing good practice) taken in supporting the implementation of the SDGs:

- Continued progress towards better data, enhanced access to data, and data sharing in the context of natural hazards, risk and DRR. Increased funding for mapping the quality, flow (and barriers) of DRR related quantitative and qualitative data, particularly in Global South contexts, would help to underpin better a lot of the research currently being done to understand natural hazards and risk drivers.

- Continued fundamental and applied research in the various aspects of understanding natural hazards and, more widely, risk drivers.
- Increased funding of interdisciplinary research focused on contributions of natural hazard research to the implementation of the SDGs. Our findings could help to inform the focus of these additional funding calls. There are still considerable challenges in interdisciplinary practice that require dedicated research into integrating disciplines, particularly across the social and physical sciences, but also in some cognate disciplines (e.g., natural hazard scientists with statisticians). This might suggest the need for additional resources to learn from past projects in this area.
- Enhanced and continued collaboration between natural hazard scientists, decision-makers, and wider actors (e.g., civil society) in charge of implementing the SDGs. This could be done by, for instance, in the establishment of science-technology-policy networks which could be useful in supporting policy implementation (Sakic Trogrlic et al., 2017). It would also mean higher involvement of scientists and social scientists in the existing decision-making spaces.


The results of the thematic analysis point to scientific challenges within the natural hazard community that remain numerous and cut across scientific disciplines and topics of interest. Identified challenges in this paper could provide valuable and useful insights for further research and inform tailored research funding. As for the natural hazard community supporting the SDG implementation, our analysis shows that scientific advancements are just a part of the solution. At the same time, primary changes are needed in the way risks are governed (e.g., who gets a chance to participate and how is knowledge transferred) and how science informs policy and practice.

Deleted: <#>¶

Deleted: , while

Appendices:

Appendix A Online Survey Form



Natural Hazards and Earth System Sciences

An interactive open-access journal of the European Geosciences Union

| EGU.eu | EGU Publications | EGU Highlight Articles |

Two Questions for the Natural Hazards Community

As part of the *Natural Hazards and Earth System Sciences* (NHESS) journal's 20th-anniversary activities, we are approaching the natural hazards (NH) community to ask your expert opinion on the following:

- (i) three challenges facing our understanding of natural hazards;
- (ii) three broad step changes to address natural hazards in achieving the sustainable development goals.

NHESS is one of 19 open access interactive journals of the European Geosciences Union: <https://www.natural-hazards-and-earth-system-sciences.net/>. This questionnaire has been put together by the four NHESS Executive editors (Heidi Kreibich, Paolo Tarolli, Uwe Ulbrich and Bruce D Malamud) on behalf of the NHESS editorial board.

How we will use your responses.

We will use your replies in one of two ways depending on the number and richness of the replies from the NH community:

- (1) We will create a synthesise across all responses (all responses anonymous).
- (2) Some or all individual responses posted as part of a publication in NHESS as partial or full quotes.

If quoted responses, you have a choice of whether you allow for us to use some combination of (a) your institution name, (b) job title, (c) your name, or completely anonymous. After the two questions, there will be a location for you to fill in your details.

Figure A1. First part of the online survey form for the NHESS Questionnaire in Google Forms.

Two Questions for You

Q1. What are the **top three scientific challenges** you believe are currently facing our understanding of natural hazards?

Please give THREE bullet points, each 1 to 20 words. This box will expand.

Your answer

Q2. What **three broad step changes** should or could be done by the natural hazard community to address natural hazards in achieving the sustainable development goals?

Please give THREE bullet points, each 1 to 20 words. This box will expand.

Your answer

(a) Your full institution name and country (IF YOU ALLOW IT TO BE USED IN QUOTED MATERIAL) (e.g., German Research Centre for Geosciences, Germany; University of Padua, Italy)

Your answer

(b) Your job title (IF YOU ALLOW IT TO BE USED IN QUOTED MATERIAL) (e.g., Research Geophysicist Scientist, Professor of Hydrology, PhD student in atmospheric sciences)

Your answer

(c) Your name (IF YOU ALLOW IT TO BE USED IN QUOTED MATERIAL)

Your answer

Submit

Clear form

Figure A2. Second (and final) part of the online survey form for the NHESS Questionnaire in Google Forms.

660 • **Data availability** We provide as supplementary material an Excel file with the questionnaire (Appendix A) raw data for the
 350 respondents, with respondent names and institutions removed. The data are classified according to two questions and
 answers are split into three columns for each of the two questions. The Excel file also contains information on each
 respondent's job title, along with our interpretation (based on their institution name, not given in this Excel sheet) of their
 institution type, country and region.

• **Video supplement**

666 • **Supplement link:** the link to the supplement will be included by Copernicus, if applicable.

• **Author contribution:** RST, BDM, and AD designed the methodology. RST conducted the formal analysis with inputs and
 regular discussions with BDM and AD. RST took the lead on preparing the original draft with BDM and AD contributing, and
 then all authors jointly reviewed and edited.

• **Competing interests:** Authors BDM and ARD are members of the editorial board of NHESS. The peer-review process was
 guided by an independent editor, and the authors also have no other competing interests to declare."

672 • **Disclaimer**

• **Special issue statement:** the statement on a corresponding special issue will be included by Copernicus, if applicable.

• **Acknowledgements:** The authors thank the following NHESS executive editors who, together with author BDM, helped
 with questionnaire development and dissemination: Heidi Kreibich (GFZ), Uwe Ulbrich (Freie Universität Berlin) and Paolo
 Tarolli (University of Padua). We also gratefully acknowledge all respondents in the natural hazards community for taking the
 time to fill in the questionnaire and provide data for this study.

678

References

- Aitsi-Selmi, A., Blanchard, K., and Murray, V.: Ensuring science is useful, usable and used in global disaster risk reduction and sustainable development: a view through the Sendai framework lens, *Palgrave Commun.*, 2, 1–9, <https://doi.org/10.1057/palcomms.2016.16>, 2016a.
- Aitsi-Selmi, A., Murray, V., Wannous, C., Dickinson, C., Johnston, D., Kawasaki, A., Stevance, A.-S., and Yeung, T.: Reflections on a science and technology agenda for 21st century disaster risk reduction, *Int. J. Disaster Risk Sci.*, 7, 1–29, <https://doi.org/10.1007/s13753-016-0081-x>, 2016b.
- Akenroye, T. O., Nygård, H. M., and Eyo, A.: Towards implementation of sustainable development goals (SDG) in developing nations: A useful funding framework, *Int. Area Studies Rev.*, 21, 3–8, <https://doi.org/10.1177/2233865917743357>, 2018.
- Albris, K., Lauterbach, K. C., and Raju, E.: Disaster Knowledge Gaps: Exploring the interface between science and policy for disaster risk reduction in Europe, *Int. J. Disaster Risk Sci.*, 11, 1–12, <https://doi.org/10.1007/s13753-020-00250-5>, 2020.
- Angeli, M.-G., Pasuto, A., and Silvano, S.: A critical review of landslide monitoring experiences, *Eng. Geol.*, 55, 133–147, [https://doi.org/10.1016/S0013-7952\(99\)00122-2](https://doi.org/10.1016/S0013-7952(99)00122-2), 2000.
- Barclay, J., Haynes, K., Mitchell, T., Solana, C., Teeuw, R., Darnell, A., Crossweller, H.S., Cole, P., Pyle, D., Lowe, C., Fearnley, C., and Kelman, I.: Framing volcanic risk communication within disaster risk reduction: finding ways for the social and physical sciences to work together. Geological Society, London, Special Publications, 305(1), 163–177, <https://doi.org/10.1144/SP305.14>, 2008.
- Boaz, A., and Hayden, C.: Pro-active evaluators: enabling research to be useful, usable and used, *Evaluation-US.*, 8(4), 440–453, <https://doi.org/10.1177/13563890260620630>, 2002.
- Boiten, W.: Hydrometry: IHE Delft Lecture Note Series, CRC Press, London, 256 pp., <https://doi.org/10.1201/9780203971093>, 2003.
- Braun, V. and Clarke, V.: Using thematic analysis in psychology, *Qual. Res. Psychol.*, 3, 77–101, <https://doi.org/10.1191/1478088706qp0630a>, 2006.
- Bretton, R. J., Gottsmann, J., Aspinall, W. P., and Christie, R.: Implications of legal scrutiny processes (including the L'Aquila trial and other recent court cases) for future volcanic risk governance. *J. Appl. Volcanol.*, 4(1), 18, <https://doi.org/10.1186/s13617-015-0034-x>, 2015.
- Chmutina, K. and von Meding, J.: A dilemma of language: “Natural disasters” in academic literature, *Int. J. Disaster Risk Sci.*, 10, 283–292, <https://doi.org/10.1007/s13753-019-00232-2>, 2019.
- Cochran, E. S., Lawrence, J. F., Christensen, C., and Jakka, R. S.: The quake-catcher network: Citizen Science expanding seismic horizons, *Seismol. Res. Lett.*, 80, 26–30, <https://doi.org/10.1785/gssrl.80.1.26>, 2009.
- Coronese, M., Lamperti, F., Keller, K., Chiaromonte, F., and Roventini, A.: Evidence for sharp increase in the economic damages of extreme natural disasters, *Proc. Natl. Acad. Sci. USA*, 116, 21450–21455, <https://doi.org/10.1073/pnas.1907826116>, 2019.

Deleted: Science and technology agenda for 21st century disaster risk reduction [1]

Deleted: International Area Studies Review. [2]

Deleted: Interface between science and policy for disaster risk reduction [3]

Deleted: ... & ... Kelman, I.: (2008). ... framing volcanic risk communication within disaster risk reduction: finding ways for the social and physical sciences to work together. Geological Society, London, Special Publications, 305(1), 163–177, <https://doi.org/10.1144/SP305.14>, 2008. [4]

Deleted: ... and Christie, R.: (2015). ... implications of legal scrutiny processes (including the L'Aquila trial and other recent court cases) for future volcanic risk governance. Journal of Applied [5]

Deleted: analogy..., 4(1), 1–24 [6]

Deleted: Dilemma of language: “Natural disasters” in academic literature [7]

Deleted: Quake-catcher network [8]

Deleted: Citizen Science expanding seismic horizons [9]

Deleted: PNAS. [10]

Cui, P., Peng, J., Shi, P., Tang, H., Ouyang, C., Zou, Q., Liu, L., Li, C., and Lei, Y.: Scientific challenges of research on natural hazards and disaster risk, *Geog. Sustain.*, 2, 216–223, <https://doi.org/10.1016/j.geosus.2021.09.001>, 2021.

Cutter, S. L. and Finch, C.: Temporal and spatial changes in social vulnerability to natural hazards, *Proc. Natl. Acad. Sci. USA*, 105, 2301–2306, <https://doi.org/10.1073/pnas.0710375105>, 2008.

774 De Angeli, S., Malamud, B.D., Rossi, L., Taylor, F.E., Trasforini, E., and Rudari, R.: A multi-hazard framework for spatial-temporal impact analysis, *Int. J. Disast. Risk Red.*, 73, 102829, <https://doi.org/10.1016/j.ijdr.2022.102829>, 2022.

de Ruiter, M. C., Couasnon, A., van den Homberg, M. J. C., Daniell, J. E., Gill, J. C., and Ward, P. J.: Why we can no longer ignore consecutive disasters, *Earth's Future*, 8, e2019EF001425, <https://doi.org/10.1029/2019EF001425>, 2020.

de Ruiter, M. C., de Bruijn, J., Englhardt, J., Daniell, J., de Moel, H., and Ward, P. J.: The asynergies of structural disaster risk reduction measures: comparing floods and earthquakes, *Earth's Future*, 8, 10.1029/2020EF00153, 2021.

780 Di Baldassarre, G., Viglione, A., Carr, G., Kuil, L., Salinas, J. L., and Blöschl, G.: Socio-hydrology: conceptualising human-flood interactions, *Hydrol. Earth System. Sc.*, 17, 3295–3303, <https://doi.org/10.5194/hess-17-3295-2013>, 2013.

Freddi, F., Galasso, C., Cremen, G., Dall'Asta, A., Di Sarno, L., Giaralis, A., Gutiérrez-Urzúa, F., Málaga-Chuquitaype, C., Mitoulis, S. A., Petrone, C., Sextos, A., Sousa, L., Tarbali, K., Tubaldi, E., Wardman, J., and Woo, G.: Innovations in earthquake risk reduction for resilience: Recent advances and challenges, *Int. J. Disast. Risk Red.*, 60, 102267, <https://doi.org/10.1016/j.ijdr.2021.102267>, 2021.

786 Gill, J.C. and Bullough, F. Geoscience engagement in global development frameworks. *Annals Geophys.*, 60, 2017.

Gill, J.C. and Malamud, B.D.: Reviewing and visualising the interactions of natural hazards. *Rev. Geophys.*, 52(4), 680–722, <https://doi.org/10.1002/2013RG000445>, 2014.

Gill, J.C. and Malamud, B.D.: Hazard interactions and interaction networks (cascades) within multi-hazard methodologies, *Earth Sys. Dyn.*, 7(3), 659–679, <https://doi.org/10.5194/esd-7-659-2016>, 2016.

Gill, J.C. and Smith, M. Geosciences and the Sustainable Development Goals. *Sustainable Development Goals Series*, Springer, Cham., <https://doi.org/10.1007/978-3-030-38815-7>, 2021.

792 Gill, J.C., Barich, A., Bilham, N., Caven, S., Donovan, A., Ruiter, M.D. and Smith, M.: Peace, Justice, and Strong Institutions. In Gill, J.C. and Smith, M. (eds.) Geosciences and the Sustainable Development Goals (pp. 393–421). *Sustainable Development Goals Series*, Springer, Cham., <https://doi.org/10.1007/978-3-030-38815-7>, 16, 2021.

Gillespie, T. W., Chu, J., Frankenberg, E., and Thomas, D.: Assessment and prediction of natural hazards from satellite imagery, *Prog. Phys. Geog.*, 31, 459–470, <https://doi.org/10.1177/0309133307083296>, 2007.

798 Glasser, R.: The climate change imperative to transform disaster risk management, *Int. J. Disaster Risk Sci.*, 11, 152–154, <https://doi.org/10.1007/s13753-020-00248-z>, 2020.

Hemingway, R. and Gunawan, O.: 2018. The Natural Hazards Partnership: A public-sector collaboration across the UK for natural hazard disaster risk reduction. *Int. J. Disaster Risk Red.*, 27, 499–511, <https://doi.org/10.1016/j.ijdr.2017.11.014>, 2018.

Deleted: Geography

Deleted: and

Deleted: ability

Deleted: PNAS.

Deleted: W

Deleted: C

Deleted: N

Deleted: L

Deleted: I

Deleted: C

Deleted: D

Deleted: .

Deleted: .

Deleted:

Deleted: of

Deleted: sics

Deleted: -

Deleted:

Deleted: C

Deleted: C

Deleted: I

Deleted: T

Deleted: D

Deleted: R

Deleted: M

828

Herrmann, R. B., Benz, H., and Ammon, C. J.: Monitoring the earthquake source process in North America, *Seismol. Soc. Am.*, **101**, 2609–2625, <https://doi.org/10.1785/0120110095>, 2011.

Deleted: E...rthquake sS...urce pP...ocess in North America, ... [10]

Herzig Van Wees, S. L., Målqvist, M., and Irwin, R.: Achieving the SDGs through interdisciplinary research in global health, *Scand. J. Public Health*, **47**, 793–795, <https://doi.org/10.1177/1403494818812637>, 2019.

Deleted: .

Hirabayashi, Y., Mahendran, R., Koirala, S., Konoshima, L., Yamazaki, D., Watanabe, S., Kim, H., and Kanae, S.: Global flood risk under climate change, *Nat. Clim. Change*, **3**, 816–821, <https://doi.org/10.1038/nclimate1911>, 2013.

Deleted: .

834

Iglesias, V., Braswell, A. E., Rossi, M. W., Joseph, M. B., McShane, C., Cattau, M., Koontz, M. J., McGlinchy, J., Nagy, R. C., Balch, J., Leyk, S., and Travis, W. R.: Risky development: Increasing exposure to natural hazards in the United States, *Earth's Future.*, **9**, e2020EF001795, <https://doi.org/10.1029/2020EF001795>, 2021.

Deleted: D...velopment: Increasing eE...posure to nN...atural hH... [11]

Izumi, T., Shaw, R., Ishiwatari, M., Djalante, R., Komino, T., Sukhwani, V., and Adu Gyamfi, B.: 30 Innovations linking disaster risk reduction with sustainable development goals, Keio University, the University of Tokyo, UNU-IAS, CWS Japan, Japan, 97 p., available at: <http://collections.unu.edu/view/UNU:7607> [Accessed 1 May 2022], 2020.

840

Johansen, P. H., Ejrnæs, R., Kronvang, B., Olsen, J. V., Præstholm, S., Schou, J. S., and Johansen, S. K.: Exploring the interdisciplinary potential of the Agenda2030—Interactions between five Danish societal demands for sustainable land use, *Land Use Policy*, **94**, 104501, <https://doi.org/10.1016/j.landusepol.2020.104501>, 2020.

Deleted: .

Johnston, B. and van de Lindt, J. W.: Barriers and possibilities for interdisciplinary disaster science research: Critical appraisal of the literature, *Nat. Hazards Rev.*, **23**, 04021053, [https://doi.org/10.1061/\(ASCE\)NH.1527-6996.0000520](https://doi.org/10.1061/(ASCE)NH.1527-6996.0000520), 2022.

Deleted: P...ssibilities for il...terdisciplinary dD...aster sS...cience rR...search: Critical aA...praisal of the IL [12]

JRC (Joint Research Centre): Science for disaster risk management 2017: knowing better and losing less, (eds.) Marin Ferrer, M., Poljanšek, K., Clark, I., De Groeve, T., *Science for Disaster Risk Management, EUR 28034*, European Commission Publications Office, <https://doi.org/10.2788/842809>, 2017.

Deleted: Joint Research Centre

King, N.: Using templates in the thematic analysis of text. In: Cassell, C., Symon, G. (Eds.), *Essential guide to qualitative methods in organisational research*, pp. 257–270. London, UK: Sage., 2004.

Kreibich, H., de Ruiter, M.C., Goda, K., Keiler, M., Suppasri, A. and Malamud, B.D.: Critical research in the water-related multi-hazard field, *Nat. Sustain.*, **5**, 90–91, <https://doi.org/10.1038/s41893-021-00833-0>, 2022.

Deleted: 1

852

Leal Filho, W., Lovren, V. O., Will, M., Salvia, A. L., and Frankenberger, F.: Poverty: A central barrier to the implementation of the UN Sustainable Development Goals, *Environ. Sci. Policy*, **125**, 96–104, <https://doi.org/10.1016/j.envsci.2021.08.020>, 2021.

Deleted: .

Lerner-Lam, A.: Assessing global exposure to natural hazards: Progress and future trends, *Environ. Hazards-UK*, **7**, 10–19, <https://doi.org/10.1016/j.envhaz.2007.04.007>, 2007.

Deleted: .

Luebken, U. and Mauch, C.: Uncertain environments: Natural hazards, risk and insurance in historical perspective, *Environ. Hist.-UK*, **17**, 1–12, <https://doi.org/10.3197/096734011X12922358301012>, 2011.

Deleted: E...vironments: Natural hH...azards, rR...sk and il...surance in hH...storical pP...erspective, Environ. Hist.-UK.... [13]

858

Mazzoleni, M., Mård, J., Rusca, M., Odongo, V., Lindersson, S., and Di Baldassarre, G.: Floodplains in the Anthropocene: A global analysis of the interplay between human population, built environment, and flood severity, *Water Resour. Res.*, **57**, e2020WR027744, <https://doi.org/10.1029/2020WR027744>, 2021.

Deleted: G...lobal aA...alysis of the il...terplay bB...etween hH...man pP...ulation, bB...ilt eE...vironment, and fF...ood sS...verity, Water Resour. Res., [14]

Miles, M. and Huberman, M.: An expanded sourcebook: qualitative data analysis, 2nd ed., SAGE Publications, London, UK, 1994.

924 Morss, R., Lazrus, H., and Demith, J. L.: The “inter” within interdisciplinary research: Strategies for building integration across fields, *Risk Analysis*, 41, 1152–1161, <https://doi.org/10.1111/risa.13246>, 2021.

Nowell, L. S., Norris, J. M., White, D. E., and Moules, N. J.: Thematic analysis: Striving to meet the trustworthiness criteria, *Int. J. Qual. Meth.*, 16, 1609406917733847, <https://doi.org/10.1177/1609406917733847>, 2017.

NVivo: Qualitative Data Analysis Version 1.5 [Online] Available at: <https://www.qsrinternational.com/nvivo-qualitative-data-analysis-software/home>, [Accessed 1 October 2021], 2021.

930 O’Keefe, P., Westgate, K., and Wisner, B.: Taking the naturalness out of natural disasters, *Nature*, 260, 566–567, <https://doi.org/10.1038/260566a0>, 1976.

OECD (Organisation for Economic Co-operation and Development): Revised field of science and technology (FOS) classification in the Frascati manual. Directorate for Science, Technology and Industry, Committee for Scientific and Technological Policy. Working Party of National Experts on Science and Technology Indicators., Organisation for Economic Co-operation and Development, Paris, France, 2007.

936 OECD (Organisation for Economic Co-operation and Development): Global modelling of natural hazard risks: enhancing existing capabilities to address new challenges, Organization for Economic Co-operation and Development, Paris, France, 2012.

Paul, J. D., Buytaert, W., Allen, S., Ballesteros-Cánovas, J. A., Bhusal, J., Cieslik, K., Clark, J., Dugar, S., Hannah, D. M., Stoffel, M., Dewulf, A., Dhital, M. R., Liu, W., Nayaval, J. L., Neupane, B., Schiller, A., Smith, P. J., and Supper, R.: Citizen science for hydrological risk reduction and resilience building, *Wiley Interdisciplinary Reviews, Water*, 5, e1262, <https://doi.org/10.1002/wat2.1262>, 2018.

942 Paulus, T. M. and Lester, J. N.: Using software to support qualitative data analysis, in: Ward, M. R. M. and Delamont, S. (eds.) *Handbook of Qualitative Research in Education*, Ch. 37, <https://doi.org/10.4337/9781788977159.00048>, Cheltenham, UK: Edward Elgar Publishing, <https://doi.org/10.4337/9781788977159.00048>, 2020.

Peek, L. A. and Mileti, D. S.: The history and future of disaster research, in: Bechtel, R. B. and Churchman, A. (eds.), *Handbook of environmental psychology*, pp. 511–524, John Wiley & Sons, Inc., Hoboken, NJ, US, 2002.

948 Peek, L. and Guikema, S.: Interdisciplinary theory, methods, and approaches for hazards and disaster research: An introduction to the special issue, *Nat. Hazards Rev.*, 41, 1047–1058, <https://doi.org/10.1111/risa.13777>, 2021.

Pescaroli, G. and Alexander, D.: Understanding compound, interconnected, interacting, and cascading risks: a holistic framework, *Risk Analysis*, 38(11), 2245–2257, <https://doi.org/10.1111/risa.13128>, 2018.

Poursanidis, D. and Chrysoulakis, N.: Remote Sensing, natural hazards and the contribution of ESA Sentinels missions, *Rem. Sens. Appl.: Society Environ.*, 6, 25–38, <https://doi.org/10.1016/j.rsase.2017.02.001>, 2017.

954 Robins, C. S. and Eisen, K.: Strategies for the effective use of NVivo in a large-scale study: Qualitative analysis and the repeal of Don’t Ask, Don’t Tell, *Qual. Inq.*, 23, 768–778, <https://doi.org/10.1177/1077800417731089>, 2017.

Deleted: -

Deleted: A

Deleted: M

Deleted: T

Deleted: C

Deleted:

Deleted: 2021

Deleted: .

Deleted: :

Deleted: .

Deleted: , 511–524,

Deleted: T

Deleted: M

Deleted: A

Deleted: H

Deleted: D

Deleted: R

Deleted: I

Deleted: S

Deleted: I

Deleted:

Deleted: ote

Deleted: ing

Deleted: Applications

Deleted: and

Deleted: nment

Deleted: E

Deleted: U

Deleted: L

Deleted: S

Deleted: S

Deleted: A

Deleted: R

Deleted:

- 990 [Sakic Trogrlic, R., Cumiskey, L., Triyanti, A., Duncan, M., Eltinay, N., Hogeboom, R., Jasuja, M.m Meechaiya, C., Pickering, C. and Murray, V. : Science and technology networks: a helping hand to boost implementation of the Sendai Framework for Disaster Risk Reduction 2015-2030. *Int. J. Disaster Risk Sci.*, 8, 100-105, <https://doi.org/10.1007/s13753-017-0117-x>, 2017.](#)
- 996 [Sakic Trogrlic, R., van den Homberg, M., Budimir, M., McQuistan, C., Sneddon A. and Golding, B.: Early warning systems and their role in disaster risk reduction, in: Golding, B. \(ed.\) Towards the “perfect” weather warning: bridging disciplinary gaps through partnerships and communication. Springer Nature Switzerland AG, Cham., 2022.](#)
- 996 Shi, P., Ye, T., Wang, Y., Zhou, T., Xu, W., Du, J., Wang, J., Li, N., Huang, C., Liu, L., Chen, B., Su, Y., Fang, W., Wang, M., Hu, X., Wu, J., He, C., Zhang, Q., Ye, Q., Jaeger, C., and Okada, N.: Disaster risk science: A geographical perspective and a research framework, *Int. J. Disaster Risk Sci.*, 11, 426–440, <https://doi.org/10.1007/s13753-020-00296-5>, 2020.
- 1002 Sidle, R. C., Taylor, D., Lu, X. X., Adger, W. N., Lowe, D. J., de Lange, W. P., Newnham, R. M., and Dodson, J. R.: Interactions of natural hazards and society in Austral-Asia: evidence in past and recent records, *Quatern. Int.*, 118–119, 181–203, [https://doi.org/10.1016/S1040-6182\(03\)00137-X](https://doi.org/10.1016/S1040-6182(03)00137-X), 2004.
- 1002 Smith, M. and Bricker, S.: Sustainable Cities and Communities. In [Gill, J.C. and Smith, M. \(eds.\) Geosciences and the Sustainable Development Goals](#) (pp. 259-282). [Development Goals Series, Springer, Cham.](#), https://doi.org/10.1007/978-3-030-38815-7_11, 2021.
- 1008 Strauch, R., Istanbuluoglu, E., and Riedel, J.: A new approach to mapping landslide hazards: a probabilistic integration of empirical and physically based models in the North Cascades of Washington, USA, *Nat. Hazards Earth Syst. Sci.*, 19, 2477–2495, <https://doi.org/10.5194/nhess-19-2477-2019>, 2019.
- 1008 [Taylor, F.E., Millington, J.D., Jacob, E., Malamud, B.D., and Pelling, M.: Messy maps: qualitative GIS representations of resilience, *Landscape Urban Plan.*, 198, 103771, <https://doi.org/10.1016/j.landurbplan.2020.103771>, 2020.](#)
- Ujjwal, K. C., Garg, S., Hilton, J., Aryal, J., and Forbes-Smith, N.: Cloud computing in natural hazard modeling systems: current research trends and future directions, *Int. J. Disast. Risk R.*, 38, 101188, <https://doi.org/10.1016/j.ijdr.2019.101188>, 2019.
- 1014 UNDRR (United Nations Office for Disaster Risk Reduction): Disaster risk reduction and resilience in the 2030 Agenda for sustainable development, United Nations Office for Disaster Risk Reduction, Geneva, Switzerland, 2015.
- UNISDR (United Nations International Strategy for Disaster Reduction): Sendai Framework for Disaster Risk Reduction 2015–2030, United Nations Office for Disaster Risk Reduction, Geneva, Switzerland, 2015.
- [UNISDR \(United Nations International Strategy for Disaster Reduction\): Developing early warning systems: a checklist, United Nations International Strategy for Disaster Reduction, Geneva, Switzerland, 2006.](#)
- 1020 United Nations: Standard country or area codes for statistical use (M49), Geography Regions. [Online] Available at: <https://unstats.un.org/unsd/methodology/m49/>, [Accessed 15 November 2021], 2021.
- Ward, P. J., Daniell, J., Duncan, M., Dunne, A., Hananel, C., Hochrainer-Stigler, S., Tijssen, A., Torresan, S., Ciurean, R., Gill, J., Sillmann, J., Couasnon, A., Koks, E., Padrón-Fumero, N., Tatman, S., Tronstad Lund, M., Adesiyun, A., Aerts, J., Alabaster, A., Butler, B., Campillo Torres, C., Critto, A., Hernández Martín, R., Machado, M., Mysiak, J., Orth, R., Palomino,

Deleted: W

Deleted: S

Deleted: D

Deleted: R

Deleted: R

Deleted: .

Deleted: I

Deleted: R

Deleted: S

Deleted: G

Deleted: P

Deleted: R

Deleted: F

Deleted: Springer, Cham, 2021.

Deleted: C

Deleted: C

Deleted:

Deleted: Office for Disaster Risk

Deleted:)

Deleted: I

Deleted: ¶

Deleted: 2021

1050

1056

I., Petrescu, E.-C., Reichstein, M., Tiggeloven, T., van Loon, A., Vuong Pham, H., and de Ruiter, M.: Invited perspectives: a research agenda towards disaster risk management pathways in multi-risk assessment, Nat. Hazards Earth Syst. Sci., 22(4), 1487–1497, <https://doi.org/10.5194/nhess-22-1487-2022>, 2022.

Wartman, J., Berman, J. W., Bostrom, A., Miles, S., Olsen, M., Gurley, K., Irish, J., Lowes, L., Tanner, T., Dafni, J., Grilliot, M., Lyda, A., and Peltier, J.: Research needs, challenges, and strategic approaches for natural hazards and disaster reconnaissance, Front. Built Environ., 6, 573068, <https://doi.org/10.3389/fbuil.2020.573068>, 2020.

WMO (World Meteorological Organization): WMO Atlas of Mortality and Economic Losses from Weather, Climate and Water Extremes (1970–2019) (WMO-No. 1267), WMO, Geneva, 90 p, 2021.

Zuccaro, G., Leone, M.F. and Martucci, C.: Future research and innovation priorities in the field of natural hazards, disaster risk reduction, disaster risk management and climate change adaptation: A shared vision from the ESPRESSO project. Int. J. Disaster Risk Red., 51, 101783, <https://doi.org/10.1016/j.ijdrr.2020.101783>, 2020.

Deleted: A

Deleted: D

Deleted: R

Deleted: M

Deleted: 1–15

Deleted: <https://doi.org/10.5194/nhess-2021-326>

Deleted: 1

Deleted: article

Deleted: pp.

Page 27: [1] Deleted Malamud, Bruce 02/06/2022 17:39:00

Page 27: [1] Deleted Malamud, Bruce 02/06/2022 17:39:00

Page 27: [1] Deleted Malamud, Bruce 02/06/2022 17:39:00

Page 27: [1] Deleted Malamud, Bruce 02/06/2022 17:39:00

Page 27: [1] Deleted Malamud, Bruce 02/06/2022 17:39:00

Page 27: [1] Deleted Malamud, Bruce 02/06/2022 17:39:00

Page 27: [1] Deleted Malamud, Bruce 02/06/2022 17:39:00

Page 27: [2] Deleted Malamud, Bruce 02/06/2022 17:40:00

Page 27: [2] Deleted Malamud, Bruce 02/06/2022 17:40:00

Page 27: [3] Deleted Malamud, Bruce 02/06/2022 17:41:00

Page 27: [3] Deleted Malamud, Bruce 02/06/2022 17:41:00

Page 27: [3] Deleted Malamud, Bruce 02/06/2022 17:41:00

Page 27: [3] Deleted Malamud, Bruce 02/06/2022 17:41:00

Page 27: [3] Deleted Malamud, Bruce 02/06/2022 17:41:00

Page 27: [3] Deleted Malamud, Bruce 02/06/2022 17:41:00

Page 27: [3] Deleted Malamud, Bruce 02/06/2022 17:41:00

Page 27: [4] Deleted Malamud, Bruce 02/06/2022 18:26:00

Page 27: [4] Deleted Malamud, Bruce 02/06/2022 18:26:00

Page 27: [4] Deleted Malamud, Bruce 02/06/2022 18:26:00

Page 27: [5] Deleted Malamud, Bruce 02/06/2022 18:22:00

Page 27: [5] Deleted Malamud, Bruce 02/06/2022 18:22:00

Page 27: [5] Deleted Malamud, Bruce 02/06/2022 18:22:00

Page 27: [5] Deleted Malamud, Bruce 02/06/2022 18:22:00

Page 27: [5] Deleted Malamud, Bruce 02/06/2022 18:22:00

Page 27: [6] Deleted Malamud, Bruce 02/06/2022 18:22:00

Page 27: [6] Deleted Malamud, Bruce 02/06/2022 18:22:00

Page 27: [7] Deleted Malamud, Bruce 02/06/2022 17:45:00

Page 27: [7] Deleted Malamud, Bruce 02/06/2022 17:45:00

Page 27: [7] Deleted Malamud, Bruce 02/06/2022 17:45:00

Page 27: [7] Deleted Malamud, Bruce 02/06/2022 17:45:00

Page 27: [7] Deleted Malamud, Bruce 02/06/2022 17:45:00

Page 27: [8] Deleted Malamud, Bruce 02/06/2022 17:46:00

Page 27: [8] Deleted Malamud, Bruce 02/06/2022 17:46:00

Page 27: [8] Deleted Malamud, Bruce 02/06/2022 17:46:00

Page 27: [9] Deleted Malamud, Bruce 02/06/2022 17:46:00

Page 27: [9] Deleted Malamud, Bruce 02/06/2022 17:46:00

Page 27: [9] Deleted Malamud, Bruce 02/06/2022 17:46:00

Page 27: [9] Deleted Malamud, Bruce 02/06/2022 17:46:00

Page 29: [10] Deleted Malamud, Bruce 02/06/2022 17:52:00

Page 29: [10] Deleted Malamud, Bruce 02/06/2022 17:52:00

Page 29: [10] Deleted Malamud, Bruce 02/06/2022 17:52:00

Page 29: [10] Deleted Malamud, Bruce 02/06/2022 17:52:00

Page 29: [11] Deleted Malamud, Bruce 02/06/2022 17:54:00

Page 29: [11] Deleted Malamud, Bruce 02/06/2022 17:54:00

Page 29: [11] Deleted Malamud, Bruce 02/06/2022 17:54:00

Page 29: [11] Deleted Malamud, Bruce 02/06/2022 17:54:00

Page 29: [12] Deleted Malamud, Bruce 03/06/2022 18:16:00

Page 29: [12] Deleted Malamud, Bruce 03/06/2022 18:16:00

Page 29: [12] Deleted Malamud, Bruce 03/06/2022 18:16:00

Page 29: [12] Deleted Malamud, Bruce 03/06/2022 18:16:00

Page 29: [12] Deleted Malamud, Bruce 03/06/2022 18:16:00

Page 29: [12] Deleted Malamud, Bruce 03/06/2022 18:16:00

Page 29: [12] Deleted Malamud, Bruce 03/06/2022 18:16:00

Page 29: [13] Deleted Malamud, Bruce 03/06/2022 18:24:00

Page 29: [13] Deleted Malamud, Bruce 03/06/2022 18:24:00

Page 29: [13] Deleted Malamud, Bruce 03/06/2022 18:24:00

Page 29: [13] Deleted Malamud, Bruce 03/06/2022 18:24:00

Page 29: [13] Deleted Malamud, Bruce 03/06/2022 18:24:00

Page 29: [13] Deleted Malamud, Bruce 03/06/2022 18:24:00

Page 29: [13] Deleted Malamud, Bruce 03/06/2022 18:24:00

Page 29: [14] Deleted Malamud, Bruce 03/06/2022 18:25:00

Page 29: [14] Deleted Malamud, Bruce 03/06/2022 18:25:00

Page 29: [14] Deleted Malamud, Bruce 03/06/2022 18:25:00

Page 29: [14] Deleted Malamud, Bruce 03/06/2022 18:25:00

Page 29: [14] Deleted Malamud, Bruce 03/06/2022 18:25:00

Page 29: [14] Deleted Malamud, Bruce 03/06/2022 18:25:00

Page 29: [14] Deleted Malamud, Bruce 03/06/2022 18:25:00

Page 29: [14] Deleted Malamud, Bruce 03/06/2022 18:25:00

Page 29: [14] Deleted	Malamud, Bruce	03/06/2022 18:25:00
-----------------------	----------------	---------------------

▼

▲

Page 29: [14] Deleted	Malamud, Bruce	03/06/2022 18:25:00
-----------------------	----------------	---------------------

▼

▲

Page 29: [14] Deleted	Malamud, Bruce	03/06/2022 18:25:00
-----------------------	----------------	---------------------

▼

▲