



Looking for undocumented earthquake effects: an application to Italian localities

Andrea Antonucci¹, Andrea Rovida¹, Vera D'Amico² and Dario Albarello^{3,4}

¹Istituto Nazionale di Geofisica e Vulcanologia, Milano, 20133, Italy

5 ²Istituto Nazionale di Geofisica e Vulcanologia, Pisa, 56125, Italy

³Department of Physics, Earth and Environmental Sciences, University of Siena, Siena, 53100, Italy

⁴Consiglio Nazionale delle Ricerche, Istituto di Geologia Ambientale e Geoingegneria, Roma, 00185, Italy

Correspondence to: Andrea Antonucci (andrea.antonucci@ingv.it)

10 **Abstract.** A methodology to detect local incompleteness of macroseismic intensity data at the local scale is presented. In particular,
the probability that undocumented effects actually occurred at a site is determined by considering intensity prediction equations
(in their probabilistic form) integrated by observations relative to known events documented at surrounding sites. Outcomes of this
analysis can be used to investigate how representative and known are the seismic histories of localities (i.e., the list of documented
effects through time). The proposed approach is applied to the Italian area. The analysis shows that, at most of the considered sites,
15 effects of intensity ≥ 6 should most probably have been occurred at least once, but they are not contained in the current version of
the Italian Macroseismic Databases. In few cases, instead, the lack of data may concern higher intensity levels (i.e., ≥ 8). The
distribution of potentially lost information suggests geographical correlations possibly related to the heterogeneity of the seismic
activity over the Italian territory.

1 Introduction

20 Extending the knowledge of the seismicity of an area as back as possible in time is essential in seismological research, including
seismotectonic investigations and seismic hazard assessment. For these purposes, earthquake catalogues spanning hundreds of
years represent an essential complement of instrumental data relative to the last decades. The compilation of these catalogues relies
on the analysis of the effects documented on the human and natural environment during past earthquakes, interpreted and
standardized in terms of macroseismic intensity scales (e.g., MCS – Sieberg, 1932; MSK – Medvedev et al., 1964; EMS-98 -
25 Grünthal, 1998). Intensity data (Intensity Data Points, hereafter IDPs), available at different localities for a given earthquake, can
be used to constrain respective epicentral location and magnitude (e.g., Bakun and Wentworth, 1997; Gasperini et al., 1999; Provost
and Scotti, 2020).

Compared to other regions of the world, the knowledge of European seismicity is particularly detailed and lengthy (Albini et al.,
2013; Locati et al., 2014; Rovida et al; 2020a; 2022a), and Italy stands out from other European countries. The bulk of the current
30 Italian Parametric Earthquake Catalogue – CPTI15 version 4.0 (Rovida et al., 2020b; 2022b) mostly derives from the
harmonization and parametrization of intensity data contained in the Italian Macroseismic Database DBMI15 version 4.0 (Locati
et. al., 2022). In fact, the majority of the earthquakes contained in CPTI15, which spans from 1000 to 2020 C.E., is supported by
IDPs, in particular those in the pre-instrumental period as a result of more than 45 years of research in the field of historical
seismology, represented in the Italian Archive of Historical Earthquake Data ASMI (Rovida et al., 2017). Despite the increase in
35 the number of macroseismic studies in time, the historical research remains anchored to the long tradition of national and regional
seismological compilations, based mainly on local historiography, summarized in the work of Baratta (1901) and has later been



influenced by projects commissioned for several scopes as, for example, the identification of the sites for nuclear power plants in the 1980s (Stucchi, 1993; Camassi, 2004). As a consequence, several investigations often focused on specific, sometimes limited, geographical areas. This reflects in the completeness of the CPTI15 earthquake catalogue and its early versions that needs to be analyzed from both the time and space points of view evaluating representativeness of available data with respect to actual seismicity (Albarello et al., 2001; Stucchi et al., 2004; Stucchi et al., 2011). In addition, earthquakes in a given completeness time span and area may show gaps in terms of documented effects at the sites. The assessment of earthquake parameters from intensity data is strictly connected to their reliability, number and spatial distribution. In Italy, as in the rest of Europe, there are many earthquakes attested by very few, or even single IDPs, which, of course, loosely constrain the earthquake location and magnitude (Albini and Rovida, 2018; Albini, 2020; Rovida et al., 2020a). Moreover, the size of the earthquake and the number of IDPs are not related and many IDPs might support low magnitude earthquakes and vice-versa, with high magnitude earthquakes that might be represented by one or few IDPs that often correspond to the highest available intensities. This means that several places may not have documented the effects related to a given event, regardless of its size. Analyzing the undocumented earthquake effects providing an estimate in terms of macroseismic intensity represents the basis for investigating the knowledge of seismic history of a given site and estimating their level of representativeness in function of the actual seismicity of a given area. Despite this, no such in-depth analysis is yet available at both European and regional scale.

The aim of this study is proposing a coherent probabilistic approach to detect sites where seismic effects of past earthquakes could be missing, for several reasons. Moreover, it also provides a deeper insight about the completeness level of data relative to historical earthquakes, and this may be useful to identify possible biases when incomplete macroseismic data are used for several seismological analyses. An application of this approach is here presented focusing on the Italian area. In this area, a huge amount of macroseismic intensity data is available which have been extensively used for seismic hazard assessment other seismological investigations (e.g., D'Amico and Albarello, 2008; Faenza and Michelini, 2010; Gomez Capera et al., 2020; Oliveti et al., 2022).

2 The Italian macroseismic data

The historical research in the field of macroseismology of the last decades led to a wealth of studies that present data on Italian earthquakes and surrounding areas in a variety of different formats. These studies are inventoried and gathered in the Italian Archive of Historical Earthquake Data – ASMI (https://emidius.mi.ingv.it/ASMI/index_en.htm, Rovida et al., 2017) which grants access to the information related to more than 6500 earthquakes occurred in the Italian area from 461 B.C. to 2020 C.E. The multiplicity of data contained in ASMI is used for the compilation of the Italian Macroseismic Database DBMI through an accurate selection of the dataset supporting each earthquake according to the content, update and thoroughness of the available studies.

The latest version of DBMI (DBMI15 v.4.0, Locati et al., 2022) makes available 123981 IDPs related to 3229 earthquakes in the time-window 1000-2020 and referred to 15343 Italian localities. This version differs from the previous and recent ones (DBMI15 v.1.5, Locati et al., 2016; DBMI15 v.2.0, Locati et al., 2019; DBMI15 v.3.0, Locati et al., 2021) only in the extension of its time-coverage and includes data referred to the macroseismic field surveys of the most recent earthquakes. Going back in time, the first macroseismic databases for Italy were published in 1995 (Catalogo dei Forti Terremoti in Italia – CFTI; Boschi et al., 1995) and 1997 (DOM4.1, Monachesi and Stucchi, 1997). The latter contained approximatively 37000 IDPs related to 904 damaging earthquakes and more than 10000 Italian sites, whereas the latter provided access to 346 events with magnitude greater than or equal to 5.5, as well as the descriptions of the earthquakes and their effects and the relevant bibliography. In 2007, the release of DBMI04 (Stucchi et al., 2007) combined and harmonized for the first time the available data, providing access to more than 58000 IDPs related to 1017 earthquakes granting a univocal association of each IDP with geographical coordinates provided by a single



75 gazetteer. DBMI11 (Locati et al., 2011) was published in 2011 as the update of the preceding one with 86000 IDPs referred to 1681 Italian earthquakes.

Data provided by DBMI15 v.4.0 are the result of 191 different studies and most of intensity data (i.e., 60%) come from the recent (1980-2005) earthquakes provided by the ING and INGV Macroseismic Bulletin (e.g., Gasparini et al., 2003; Gasparini et al., 2011) and from an updated version of CFTI (CFTI4Med, Guidoboni et al., 2007). The remaining part consists of intensity data
80 from studies, dealing with a great number of earthquakes, more recent than the previous DBMI versions (e.g., Molin et al., 2008; Camassi et al., 2011; Azzaro and Castelli, 2015), scientific papers on single earthquakes, areas or periods, and macroseismic field surveys of recent earthquakes (e.g. Tertulliani et al., 2012). The number of available data per earthquake and per locality is extremely variable. In particular, 5650 out of the 15343 sites contained in DBMI15 (36.8%) have only one intensity value, 2114 have two intensity data (13.8%) and 3207 have more than 10 intensity values (20.9%). The intensity data contained in DBMI15
85 are expressed in terms of intensity degrees, mostly but not exclusively in the MCS macroseismic scale, as Arabic numbers (e.g., 8, 9) and uncertain degrees are reported with a dash (e.g., 6-7). In addition, non-conventional descriptive codes (e.g., “D” for damage, “F” for felt) are listed when the available information provided by the historical source or macroseismic studies is not considered sufficient for assessing an intensity degree (see Locati et al., 2022 for details).

Data contained in DBMI15 are used for compiling the seismic history of Italian localities, that is the list of earthquake effects
90 observed in a place through time, and for assessing macroseismic parameters (epicentral location and magnitude) of the events listed in the CPTI15 (https://emidius.mi.ingv.it/CPTI15-DBMI15/query_eq/, Rovida et al., 2020b; 2022b). This catalogue covers the entire Italian territory and neighboring areas and seas, and counts 4894 earthquakes in the period 1000-2020, with maximum intensity greater than or equal to 5 MCS and moment magnitude (M_w) greater than or equal to 4.

3 Estimating intensity values for undocumented effects

95 As mentioned above, despite the vast number of data collected in DBMI15, several gaps may exist in both the temporal and spatial distributions of the IDPs, as far as either single earthquakes or single localities are concerned. This work focuses on the identification and the analysis of earthquake effects potentially occurred but not documented at a selected sample set of Italian localities. For this purpose, intensity data can be calculated where the effects of a given earthquake with known location and magnitude are missing. A common methodology relies on the use of Intensity Prediction Equations (IPEs) for computing an
100 intensity value at a considered locality as a function of the source-to-site distance and the magnitude or epicentral intensity of an earthquake. The most recent IPE for the Italian area was published by Pasolini et al. (2008) and is based on a classical functional form, similar to that used for Ground Motion Prediction Equations (GMPEs), with the physical terms of geometric spreading and anelastic attenuation (Mak et al., 2015). This IPE, recently recalibrated by Lolli et al. (2019) using the data collected in the DBMI15 v.1.5 (Locati et al., 2016) and CPTI15 v.1.5 (Rovida et al., 2016; 2020b), was used in this study.

105 As extensively discussed in Albarello and D’Amico (2004) and Antonucci et al. (2021), a way to express the uncertainties related to each intensity estimation is using a probabilistic approach. In particular, the intensity value calculated at the site by the IPE is estimated through a normal probability distribution using the average μ and the standard deviation σ determined by Pasolini et al. (2008) and Lolli et al. (2019) as a function of epicentral parameters contained in CPTI15 (Rovida et al., 2022), considering all the earthquakes except volcanic and deep events. Volcanic earthquakes are discarded because the attenuation of the intensity observed
110 in volcanic areas is different with respect to the whole Italian territory (e.g., Carletti and Gasperini, 2003; Azzaro et al., 2006); deep earthquakes are excluded from the analysis because the calibration dataset of the used IPE does not consider these events.



The selection is based on the code provided by CPTI15 that identifies the earthquakes of the Etna and Ischia-Phlegrean-Vesuvius volcanic areas and the deep subduction earthquakes (hypocentral depth > 40 km) of the Southern Tyrrhenian Sea and Calabrian Arc.

115 Furthermore, when the intensity related to a given earthquake is not documented at the considered site but is available at close sites, the value estimated with the IPE can be constrained with such intensity values (Albarelo et al., 2007) observed at neighboring (within 20 km) localities (Antonucci et al., 2021). In particular, with a Bayesian approach, it is possible to estimate the discrete probability density distribution $p(I_s|I_v)$ at a given site, associating to each possible intensity degree I_s at the site s a probability value conditioned by the occurrence of effects of intensity I_v at nearby sites v :

$$120 \quad p(I_s|I_v) = p_l(I_s) \frac{q(I_v|I_s)}{\sum_{I=1}^{12} p_l(I)q(I_v|I)} \quad (1)$$

where $p_l(I_s)$ is the “prior” normal probability distribution estimated through the IPE and the conditional probability $q(I_v|I_s)$ represents the correlation between intensity values at neighboring localities estimated empirically from a dataset of earthquakes and their observed IDPs. The latter probability is fixed and can be estimated from the relative frequencies of the differences between any pair of intensity values observed at the nearby sites as reported in DBMI15 (for details, see Antonucci et al., 2021). In function
125 of the number of neighboring sites within 20 km of distance, Eq. (1) can be iteratively applied substituting the “prior” distribution $p_l(I_s)$ with the output of the preceding estimate. If the intensity documented at the close sites is uncertain (e.g., 6-7), an equal probability is assigned to each of the two contiguous degrees.

Differently from the existing IPEs, this procedure is thought to better model the non-isotropic decay of intensity with distance, considering the values documented at nearby localities. In this way, the seismic history of any place can be integrated with an
130 estimate of the number and severity of the earthquake effects that, although not documented, likely occurred at the site either because they are reported at nearby localities, or because earthquakes of given magnitudes took place within a certain distance from the place.

4 Selection of the sample sites

To analyze the number and the entity of undocumented macroseismic effects that might have occurred in Italy in the past, a dataset
135 of sample localities was defined. The dataset was selected according to the geographical distribution of the localities and to the number of associated macroseismic observations in DBMI15. These sites had to present a homogeneous and dense distribution over the Italian territory also finding a good compromise between main cities and small villages. Moreover, the selection considered both the differences in the urbanization in Italy and the distance of 20 km among localities, that is adopted in the Bayesian procedure for estimating the intensities.

140

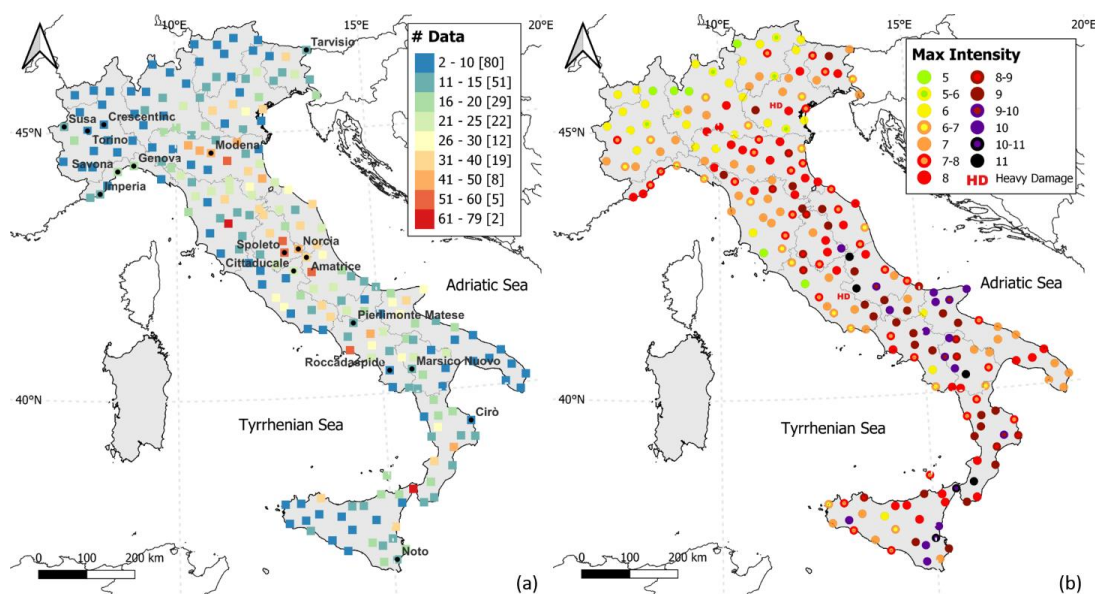


Figure 1. Geographical distribution of the 228 selected sites with their: (a) number of intensity data greater than or equal to 5 MCS, (b) maximum intensity observed with the representation of the sites cited in the text and borders of administrative regional areas.

The selected dataset includes 228 sites (Table S1) distributed over the whole Italian territory, with the exception of localities in the very low seismicity area of Sardinia island that present too few data, and represents the choice among the localities with: (i) the highest number of intensity data collected in DBMI15, and (ii) their geographical distribution also taking into account distances from one another. In particular, the seismic histories of the 228 localities have at least 2 intensity values greater than or equal to 5 (Fig. 1) with a total of 10323 macroseismic data ranging from intensity 2 to 10-11. In addition, the 228 sites have 2201 data expressed with non-conventional descriptive codes (e.g., “HD” for heavy damage).

Focusing on the data with observed intensity ≥ 5 , the number of macroseismic observations exceeds 50 at 7 localities only, while 27 sites have a number of intensity data ranging from 31 to 50, 63 sites from 16 to 30, 91 localities from 6 to 15, and 40 sites have less than 6 intensity data, most of them located in Northern Italy. In addition, at almost the totality of selected sites (216 out of 228), effects of intensity ≥ 6 have been documented. Figure 1b shows that some sites located in the areas with low seismicity (i.e., part of Northern Italy) have observed a maximum intensity equal to 5 and 6 MCS. On the contrary, the localities placed in part of Central and Southern Italy, have suffered a maximum intensity greater than or equal to 10 due to moderate-high seismicity areas.

5 Results

The entity of a given effect was computed at each selected site for each earthquake in CPTI15 when the respective IDP is lacking in DBMI15 (see Section 3). As a result, the intensities corresponding to undocumented effects are estimated in two ways: (i) from earthquake parameters through the adopted IPE, i.e., effects not documented at the site nor in the sites nearby, but likely to have happened on the basis of the content of the earthquake catalogue; (ii) by integrating the above information with observations available at other localities within 20 km from the site (see Eq. 1). It is assumed that in the last case, probability that the considered intensity threshold has been actually reached is better constrained than in the former case. Intensity data inferred from the IPE either “corrected” with macroseismic observations available at nearby localities or not, can be considered as “potentially lost” data

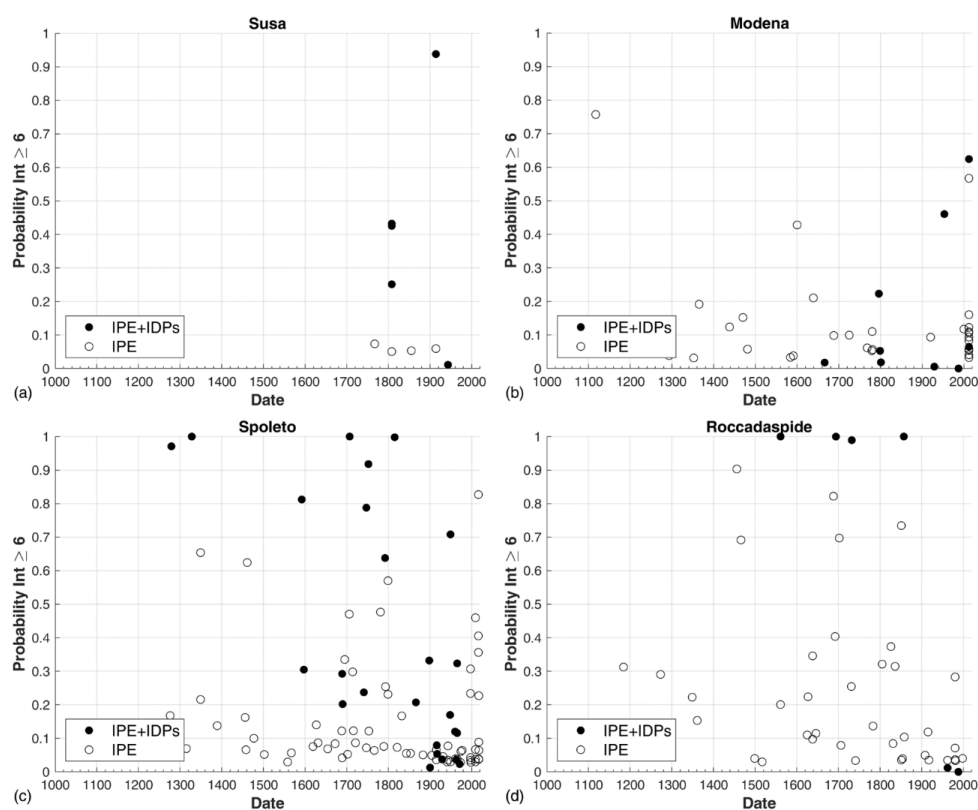


165 because, although the locality likely experienced a given level of shaking in consequence of a known earthquake, this is not documented.

5.1 Site-by-site analysis

The earthquake effects at the selected sites can be analysed on a site-by-site basis in order to evaluate: (i) the number of undocumented effects at the considered sites, and (ii) the probability that each of these effects might have reached a given intensity level. In other words, we estimated the probability of having an undocumented intensity value at each considered site. Figure 2 shows, as an example, the results obtained at 4 sites in terms of probability of reaching or exceeding intensity 6 MCS, estimated both using the IPE alone and through the Bayesian approach when intensity values were documented at close localities for the same event. These sites (see Fig. 1 for location) were selected to represent geographical areas characterized by different levels of seismicity: (i) Susa in the Western Alps; (ii) Modena in the Po Plain; (iii) Spoleto in the Central Apennines, and (iv) Roccadaspide in Southern Italy.

170



175

Figure 2. Probability of undocumented effects with intensity ≥ 6 MCS estimated both with the only use of the IPE (white dots) and with the Bayesian approach considering also nearby IDPs (black dots) at: (a) Susa, (b) Modena, (c) Spoleto, and (d) Roccadaspide.

As shown in Figure 2, the undocumented effects at the four sites are quite different in terms of both the total number and the exceedance probabilities. As regards the total number of effects, the highest numbers were estimated at Spoleto (Central Apennines) and Roccadaspide (Southern Italy) with 93 and 45 effects with intensity ≥ 6 possibly lost, respectively. For the two

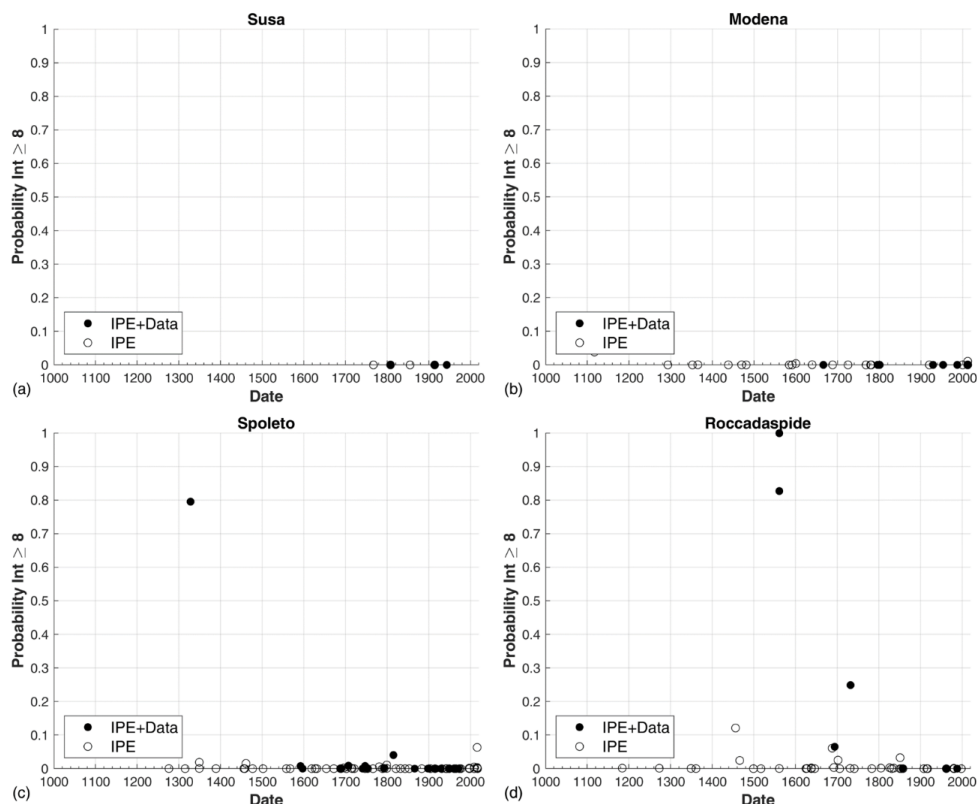
180



localities in Northern Italy, the undocumented effects are 39 in Modena (Po Plain) and only 9 in Susa (Western Alps); for the latter, all the events occurred after 1760.

The number of estimated undocumented effects represents an overview of the analysis that does not consider the differences in terms of exceedance probability computed for each event. In fact, the number of effects estimated at each site changes considerably according to their probabilities. For example, Figure 2a shows that at Susa only one effect with intensity ≥ 6 can be considered potentially lost with a probability equal to 94%. This effect was estimated for the earthquake occurred on 26 October 1914 with Mw 5.24, located 26 km from the site. The value resulting from the IPE was constrained with 4 intensity data equal to 6 and one equal to 6-7 documented at close localities (https://emidius.mi.ingv.it/CPTI15-DBMI15/eq/19141026_0345_000, last access: 3 August 2022). Figure 2b shows that two events have higher probability to have produced effects greater than or equal to 6 at Modena. The first one has a probability of 76% and derives from one of the strongest earthquakes occurred in Northern Italy, i.e. the 3 January 1117 earthquake of Mw equal to 6.52 and located about 70 km from Modena (https://emidius.mi.ingv.it/CPTI15-DBMI15/eq/11170103_1515_000, last access: 3 August 2022). This probability was estimated through the only use of the IPE because the macroseismic intensity distribution in DBMI15 (from Guidoboni et al., 2007) shows very scattered data and none of these was documented at sites within 20 km from Modena. The second effect has a probability of 62% and is related to the main shock of the 2012 Emilia sequence (29 May 2012; Mw 5.9), which struck part of Northern regions (https://emidius.mi.ingv.it/CPTI15-DBMI15/eq/20120529_0700_000, last access: 3 August 2022). Several undocumented effects were estimated for the shocks of the 2012 sequence, because no intensities were assigned at Modena for any shock during the macroseismic survey (Tertulliani et al., 2012). Figure 2c shows that 8 effects with intensity ≥ 6 MCS can be considered potentially lost at Spoleto with a probability greater than 75%, and are all estimated from earthquakes with epicenters located between 10 and 52 km. For four of these effects, the estimated probability is greater than 95%. All these probabilities are calculated constraining the value obtained by the IPE with intensity values documented at close localities, with the exception of the earthquake occurred on 26 October 2016 for which no IDPs are available within 20 km from Spoleto. As regards Roccadaspide (Fig. 2d), four effects have probabilities higher than 95% of reaching or exceeding intensity 6, all constrained with the Bayesian approach using the intensity data documented at close localities.

With the aim of identifying which undocumented events that are able to produce an intensity ≥ 6 might have yielded a higher intensity, the exceedance probabilities for other intensity levels were also investigated. Figure 3 reports the results obtained for intensity greater than or equal to 8 at the same four sites of Figure 2.



210 **Figure 3. Probability of undocumented effects with intensity ≥ 8 MCS estimated both with the only use of the IPE (white dots) and with the Bayesian approach considering also nearby IDPs (black dots) at: (a) Susa, (b) Modena, (c) Spoleto, and (d) Roccadaspide.**

In particular, Figure 3a and 3b show that the earthquakes that might have produced an intensity at least equal to 6 (Fig. 2a and 2b) were not able to produce an intensity ≥ 8 at Susa and Modena. On the other hand, as regards Spoleto (Fig. 3c), the earthquake occurred on 1 December 1328 with Mw 6.49, at about 27 km from the site, may have produced an intensity ≥ 8 with 80% probability. In this case, the estimate provided by the IPE was constrained through the intensity 9 documented (Monachesi, 1987) at a locality very close to Spoleto (https://emidius.mi.ingv.it/CPTI15-DBMI15/eq/13281201_0000_000, last access: 3 August 2022). Figure 3d shows that two effects with intensity ≥ 8 can be considered potentially lost with high probability ($> 80\%$) at Roccadaspide. These effects are related to two events occurred very close in time, on 31 July and 19 August 1561, that struck Southern Italy with Mw equal to 6.72 and 6.34, respectively. Both these events were located about 30 km from the considered site and macroseismic intensity data are available at nearby localities that allowed to constrain the intensity values obtained with the IPE.

220

5.2 Geographical distribution of potentially lost effects

As shown in the previous section, each undocumented effect estimated at a site has different exceedance probabilities for different intensity levels. In this respect, the number of effects potentially lost at the 228 selected sites can be quantified selecting a given probability threshold. For this purpose, at each site, we counted the number of undocumented effects with probabilities $\geq 75\%$ (i.e., the third quartile of the entire probability distribution) of reaching or exceeding intensity levels 6, 7, 8 and 9 (Fig. 4).

225

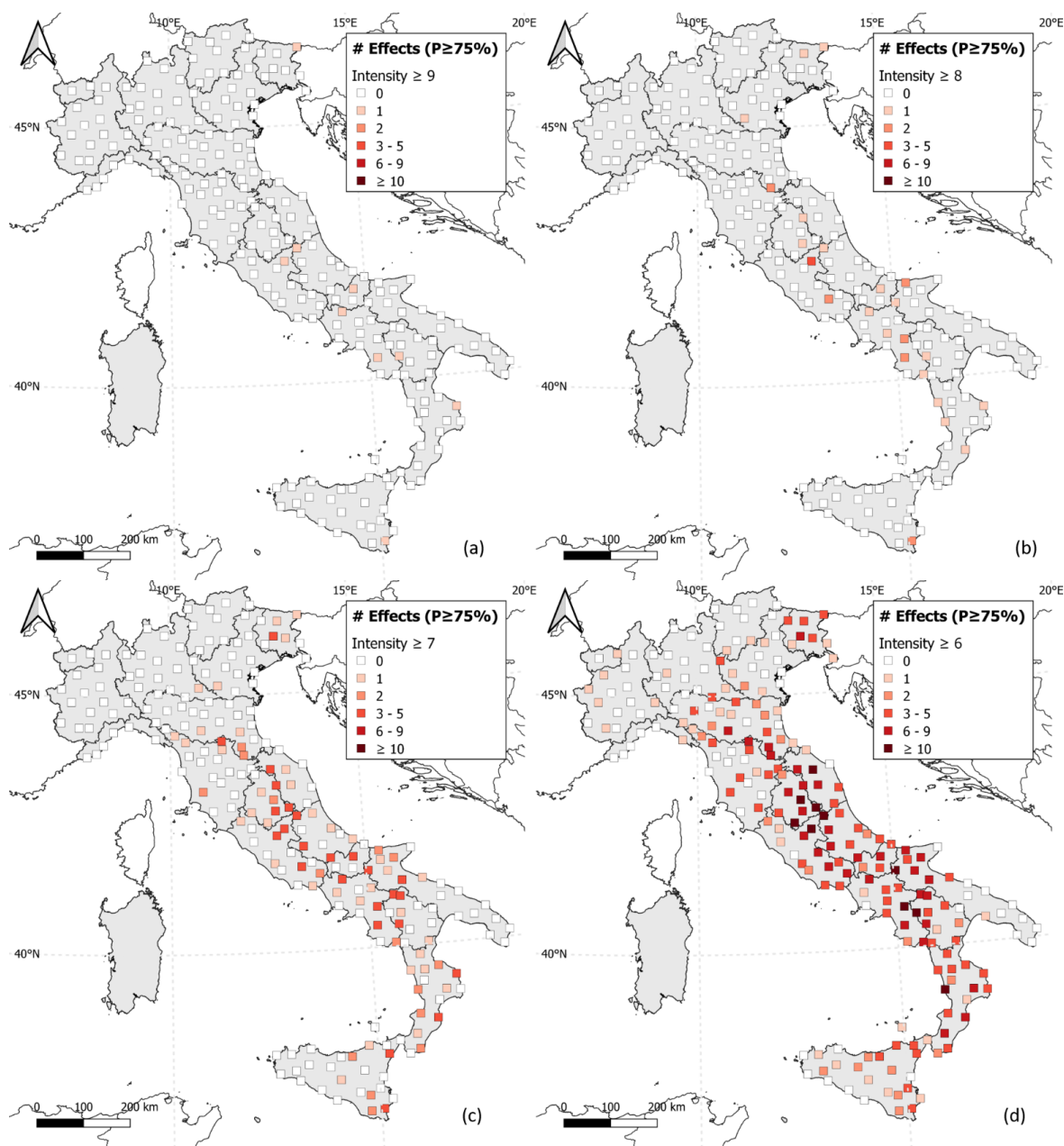


Figure 4. Number of undocumented effects at each selected site with probabilities $\geq 75\%$ of reaching or exceeding intensity (a) 9, (b) 8, (c) 7 and (d) 6 MCS.

Figure 4a shows that one effect was potentially lost at nine localities assuming a probability threshold equal to 75% for intensity ≥ 9 . For one of these sites, i.e., Tarvisio in Northeastern Italy (see Fig. 1), the estimated effect derived from the earthquake occurred on 25 January 1348 with M_w equal to 6.63, whose epicenter was very close to the site (less than 1 km, according to CPTI15). The undocumented effect estimated at Noto in Southeastern Sicily (see Fig. 1) is related to the M_w 7.3 earthquake occurred on 11 January 1693 (https://emidius.mi.ingv.it/CPTI15-DBMI15/eq/16930111_1330_000, last access: 3 August 2022). However, this

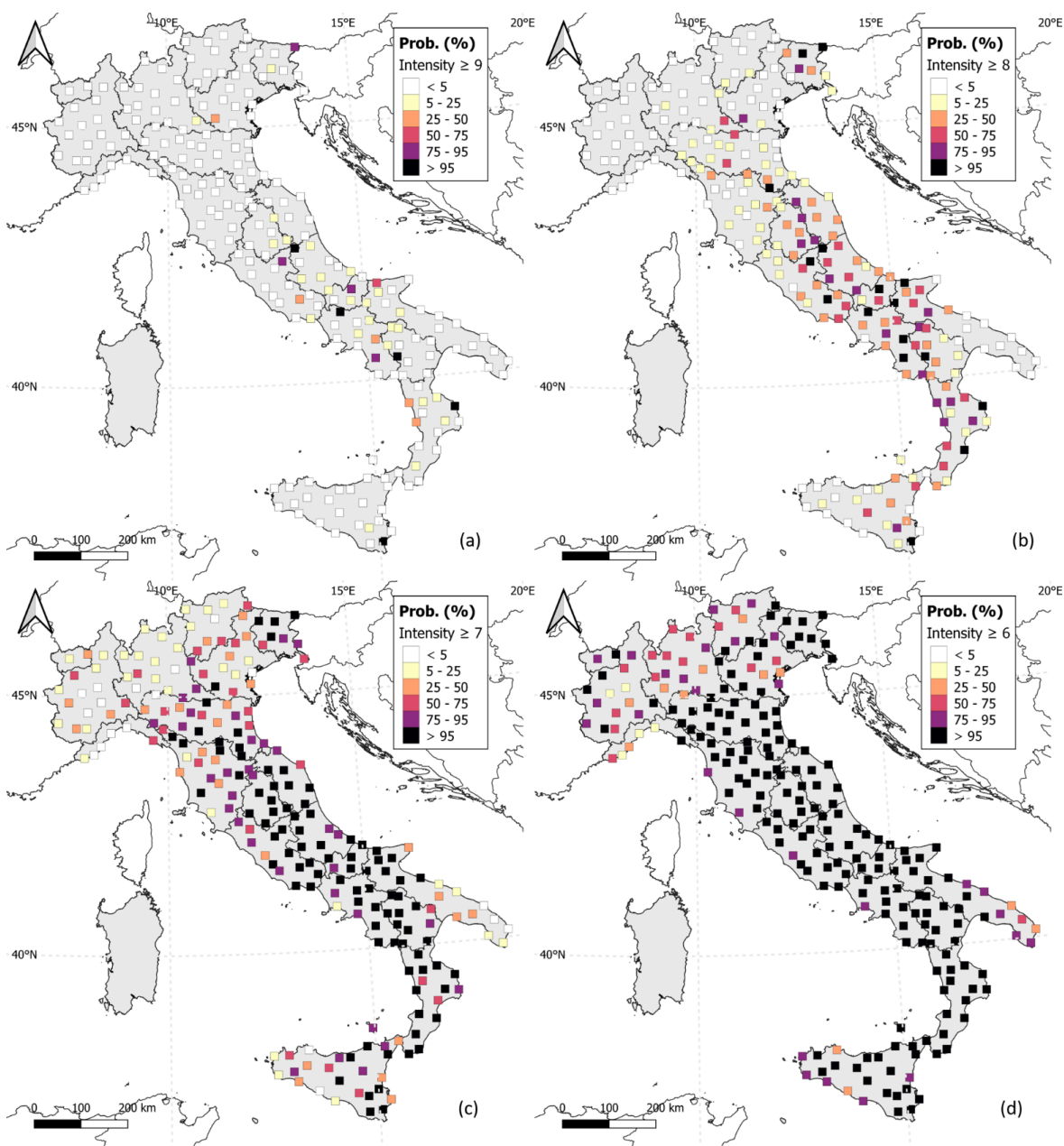


effect should not be considered in this analysis because Noto was re-built and relocated after that event, which struck Sicilian island with total destruction of many sites included the site today known as Noto Antica located about 7 km from the present-day town. As regards intensities ≥ 8 , Figure 4b shows that effects with exceedance probability $\geq 75\%$ are calculated at 23 localities, for a total of 31 potentially lost effects. In detail, Cittaducale (see Fig. 1), in Central Italy, shows 3 potentially lost effects: one of these is related to the poorly constrained (17 IDPs; Guidoboni et al., 2007) event occurred on 9 September 1349 in the Central Apennines with M_w equal to 6.27 and the epicenter about 19 km from the site (https://emidius.mi.ingv.it/CPTI15-DBMI15/eq/13490909_0000_000, last access: 3 August 2022). Figure 4c shows that for the sites located in a large part of Northern Italy, in the Tyrrhenian regions and in the Southeastern region, no effects with intensity ≥ 7 were computed; on the contrary, 150 potentially lost effects were estimated at 76 sites, principally located along the Central Apennines and in Southern Italy. The results obtained for intensity ≥ 6 are completely different. In fact, as shown in Figure 4d, the number of potentially lost effects is 617 estimated at 153 out of 228 sites, located almost everywhere except for some areas in the Central Alps and in the Northwestern regions. The undocumented effects are more than ten for ten localities and, for two of these, i.e., Norcia and Amatrice (Central Italy; Fig. 1) are equal to 19 and 17, respectively. In general, the maps in Figure 4 show that for some localities placed in parts of Northwestern Italy and Central Alps no undocumented effects were estimated, probably because of the low seismicity of these areas. In contrast, at least one effect that can be considered potentially lost for intensity ≥ 6 was computed at nearly the totality of 228 considered sites, except for 75 sites mostly located in the same low seismicity areas.

Taking into account the different exceedance probabilities computed at each locality for N undocumented earthquakes, it was possible to estimate the probability that at least one effect was not documented at the 228 selected sites for different intensity levels. This represents a different way to analyze the outcomes obtained site-by-site (Sect. 5.1). Given the exceedance probabilities $P_l(I_s)$ relative to the intensity threshold I_s for the l -th of N earthquakes, the probability $L(I_s)$ that at least one effect with intensity greater than or equal to I_s has been lost, is given by:

$$L(I_s) = 1 - \prod_{l=1}^N [1 - P_l(I_s)] \quad (2)$$

The results of the analysis for different intensity levels I_s are reported in Figure 5. In particular, the map shown in Figure 5a represents the probability that at least one effect of intensity ≥ 9 was not documented at the selected sites: a probability greater than 5% was estimated at 41 sites, exceeding 95% only at five localities, principally located in Central and Southern Italy (Amatrice, Cirò, Marsico Nuovo, Piedimonte Matese and Noto; Fig. 1). Figure 5b shows that the probability of having at least one effect of intensity ≥ 8 that can be considered potentially lost is greater than 95% at 16 sites in the Northeast, in Central and Southern Italy; on the contrary, low probabilities ($< 5\%$) result at few localities placed in Southern and Central Italy and at most of the sites in the North. The results obtained for lower intensity levels (i.e., intensity 6 and 7) appear quite different. In fact, the map in Figure 5c shows that a probability greater than 50% of having at least one undocumented effect with intensity ≥ 7 was estimated at 150 localities; out of these, 91 sites mostly located in Central and Southern Italy have probabilities greater than 95%; low probabilities ($< 5\%$) result at 18 sites, principally in Northern Italy. As regards intensity threshold 6, Figure 5d shows that the probability of at least one potentially lost effect exceeds 50% at almost the totality of the considered sites (211 out of 228), whereas lower probabilities ($< 25\%$) result at only 5 sites located in the Northwestern regions (Savona, Genova, Imperia, Crescentino, Torino; see Fig. 1 for their location).



270

Figure 5. Probability that at least one effect of intensity \geq (a) 9, (b) 8, (c) 7, and (d) 6 was not documented at the 228 selected sites.

6 Discussion and Conclusions

This work is aimed to providing a general probabilistic methodology devoted to quantitative estimate of the effects of past earthquakes that can be considered potentially lost at a sample set of sites analyzing the results at both the local (site-by-site) and national scale. This is achieved by the joint analysis of macroseismic intensity data observed through time in a place and intensities calculated through an IPE, within a coherent probabilistic approach. This approach provides a general tool to investigate the

275



knowledge of each seismic history and to estimate the level of representativeness of each site in function of the seismicity of a given area.

280 To evaluate feasibility, the proposed approach, it has been applied to the Italian area. To this purpose, the earthquake effects undocumented at 228 Italian localities were calculated through a probabilistic approach that allows considering both the uncertainties related to the assessment of intensity value at a given site and the nature of macroseismic data (ordinal, discrete, and range limited). In this work, the most recent Italian IPE was used to calculate the earthquake effects that were not documented at the sites. Then, with the aim of considering all the knowledge of the effects of past earthquakes provided by DBMI15, the Bayesian procedure described in Antonucci et al. (2021) was used for constraining the estimates provided at the site by the IPE for a given
285 earthquake with the intensity data observed at nearby localities (within a distance of 20 km) related to the same event.

Despite the large number of macroseismic data contained in the last version of DBMI15, the results show that at least one effect with intensity greater than or equal to 6 could be potentially lost with a probability greater than the 95% at almost the totality of the selected sites (i.e., 173 out of 228). In addition, considering the number of potentially lost effects (Fig. 4), some geographical dependences and correlations with the intensity levels were identified. In fact, the number of estimated undocumented effects
290 strongly decreases with increasing intensity degree, with very few potentially lost effects (i.e., 31) of intensity greater than or equal to 8. More in general, few undocumented effects were computed at the sites located in a large part of Northwestern Italy, in the Central Alps and in the Southern Adriatic region and Sicily compared to those estimated in Central and Southern Italy (principally along the Apennines), independently of the considered intensity level. These discrepancies are likely representative of differences in the seismicity of the Italian territory, with the number and strength of the earthquakes located in Central and Southern Italy
295 clearly greater than in other areas. In fact, the outcomes obtained in this analysis are strictly dependent on the number and the parameters of the earthquakes contained in the CPTI15 seismic catalogue and on the adopted IPE (with its specific functional form and parameters). In this regard, particular attention should be paid to the interpretation of these results, considering that the content of the catalogue is progressively less representative of the actual seismicity going back in time and for small events. This implies that changing both the considered catalogue and the IPE used, the results in terms of calculated undocumented effects at the sites
300 could considerably change. Regardless of these limitations, the results point out that the seismic history of one site is totally different from the others and macroseismic data of any intensity, in particular of the degrees representative of slight and moderate damage (i.e., intensity 6 and 7 MCS), might be unreported for earthquakes of any size and period, including the most recent and strong ones.

305 As a whole, it has been shown that the intensity data documented at a given site might cannot be representative of the actual shaking experienced through time despite the enormous amount of macroseismic data available at the Italian scale. Consequently, the use of such data for several seismic analyses, such as intensity-based seismic hazard assessment at a local scale and testing of probabilistic seismic hazard models, should include a preliminary careful analysis of the representativeness and completeness of macroseismic data at the sites, regardless the study area considered.

Data availability

310 DBMI15 is available at <https://doi.org/10.13127/DBMI/DBMI15.4>

CPTI15 is available at <https://doi.org/10.13127/CPTI/CPTI15.4>



Author contribution

AA edited most parts of the paper and performed the statistical analyses. AR, VD and DA contributed to the manuscript and supervised the research.

315 Competing interests

The authors declare that there is no conflict of interests.

References

- Albarelo, D. and D'Amico, V.: Attenuation relationship of macroseismic intensity in Italy for probabilistic seismic hazard assessment, *B. Geofis. Teor. Appl.*, 45, 271–284, 2004.
- 320 Albarelo, D., Camassi, R. and Rebez, A.: Detection of space and time heterogeneity in the completeness of a seismic catalog by a statistical approach: An Application to the Italian Area, *B. Seismol. Soc. Am.*; 91, 1694–1703, <https://doi.org/10.1785/0120000058>, 2001.
- Albarelo, D., D'Amico, V., Gasperini, P., Pettenati, F., Rotondi, R. and Zonno G.: Nuova formulazione delle procedure per la stima dell'intensità macrosismica da dati epicentrali o da risentimenti in zone vicine, Progetto DPC-INGV S1,
325 <http://esse1.mi.ingv.it/d10.html>, 2007.
- Albini, P.: Documenting Earthquakes in the United States of the Ionian Islands, 1815–1864, *Seismol. Res. Lett.*, 91, 2554–2562, <https://doi.org/10.1785/0220200056>, 2020a.
- Albini, P. and Rovida, A.: Earthquakes in southern Dalmatia and coastal Montenegro before the large 6 April 1667 event, *J. Seismol.*, 22, 3, 721–754, <https://doi.org/10.1007/s10950-018-9730-4>, 2018.
- 330 Albini, P., Locati, M., Rovida, A. and Stucchi M.: European Archive of Historical Earthquake Data (AHEAD). Istituto Nazionale di Geofisica e Vulcanologia (INGV). <https://doi.org/10.6092/ingv.it-ahead>, 2013.
- Antonucci, A., Rovida, A., D'Amico, V., and Albarelo, D.: Integrating macroseismic intensity distributions with a probabilistic approach: an application in Italy, *Nat. Hazards Earth. Syst. Sci.*, 21, 2299–2311, <https://doi.org/10.5194/nhess-21-2299-2021>, 2021.
- 335 Azzaro, R. and Castelli, V.: Materiali per un catalogo di terremoti etnei dal 1600 al 1831, *Quaderni di Geofisica*, 123, Istituto Nazionale di Geofisica e Vulcanologia (INGV), Roma, 284 pp, 2015.
- Azzaro, R., Barbano, M.S., D'Amico, S. and Tuvè, T.: The attenuation of seismic intensity in the Etna region and comparison with other Italian volcanic districts, *Ann. Geoph.*, 49, 4/5, <https://doi.org/10.4401/ag-3113>, 2006.
- Bakun, W. H. and Wentworth, C. M.: Estimating earthquake location and magnitude from seismic intensity data, *B. Seismol. Soc. Am.*, 87, 1502–1521, 1997.
340
- Baratta, M.: I terremoti d'Italia, Saggio di storia geografia e bibliografia sismica italiana, Torino, pp. 951, 1901.
- Boschi, E., Ferrari, G., Gasperini, P., Guidoboni, E., Smriglio, G. and Valensise, G.: Catalogo dei forti terremoti in Italia dal 461 a.C. al 1980. ING-SGA, Bologna, 970 pp., 1995.



- Camassi, R.: Catalogues of historical earthquakes in Italy, *Ann. Geoph.*, 47(2-3), <https://doi.org/10.4401/ag-3329>, 2004.
- 345 Camassi, R., Castelli, V., Molin, D., Bernardini, F., Caracciolo, C. H., Ercolani, E. and Postpischl, L.: Materiali per un catalogo dei terremoti italiani: eventi sconosciuti, rivalutati o riscoperti. *Quaderni di Geofisica*, 96, Istituto Nazionale di Geofisica e Vulcanologia (INGV), Roma, 53 pp, 2011.
- Carletti, F., and Gasperini, P.: Lateral variations of seismic intensity attenuation in Italy, *Geophys. J. Int.*, 155, 839-856, <https://doi.org/10.1111/j.1365-246X.2003.02073.x>, 2003.
- 350 D'Amico, V. and Albarello, D.: SASHA: A Computer Program to Assess Seismic Hazard from Intensity Data, *Seismol. Res. Lett.*, 79 (5), 663–671, <https://doi.org/10.1785/gssrl.79.5.663>, 2008.
- Faenza, L. and Michelini, A.: Regression analysis of MCS intensity and ground motion parameters in Italy and its application in ShakeMap, *Geophys. J. Int.*, 180(3), 1138–1152. [10.1111/j.1365-246X.2009.04467.x](https://doi.org/10.1111/j.1365-246X.2009.04467.x), 2010.
- Gasparini, C., Conte, S., Rocchetti, E., Saraceni, A. M. and Vannucci, C.: *Bollettino macrosismico 1999*, Istituto Nazionale di Geofisica (INGV), Roma, 99, 2003.
- 355 Gasparini, C., Conte, S. and Vannucci, C.: *Bollettino macrosismico 2001-2005*, Istituto Nazionale di Geofisica e Vulcanologia (INGV), Roma, CD-ROM, 2011.
- Gasperini, P., Bernardini, F., Valensise, G., and Boschi, E.: Defining seismogenic sources from historical earthquake felt reports, *B. Seismol. Soc. Am.*, 89, 94–110, 1999.
- 360 Gomez-Capera, A.A., D'Amico, M., Lanzano, G., Locati, M. and Santulin, M.: Relationships between ground motion parameters and macroseismic intensity for Italy, *Bull. Earthq. Eng.*, 18, 5143–5164, 2020.
- Grünthal, G.: European Macroseismic Scale 1998 (EMS-98), *Cahiers du Centre Européen de Géodynamique et de Séismologie*, 13, 1–99, 1998.
- Guidoboni, E., Ferrari, G., Mariotti, D., Comastri, A., Tarabusi, G. and Valensise, G.: CFTI4Med, Catalogue of Strong Earthquakes in Italy (461 B.C.-1997) and Mediterranean Area (760 B.C.-1500), INGV-SGA, <http://storing.ingv.it/cfti4med/>, 2007.
- 365 Locati, M., Camassi, R. and Stucchi, M. (a cura di): DBMI11, la versione 2011 del Database Macrosismico Italiano. Istituto Nazionale di Geofisica e Vulcanologia (INGV), [data set], <http://doi.org/10.6092/INGV.IT-DBMI11>, 2011.
- Locati, M., Rovida, A., Albini, P. and Stucchi, M.: The AHEAD Portal: A Gateway to European Historical Earthquake Data. *Seismological Research Letters*, 85, 3, pp.727-734. <https://doi.org/10.1785/0220130113>, 2014.
- 370 Locati, M., Camassi, R., Rovida, A., Ercolani, E., Bernardini, F., Castelli, V., Caracciolo, C.H., Tertulliani, A., Rossi, A., Azzaro, R., D'Amico, S., Conte, S. and Rocchetti, E.: Database Macrosismico Italiano (DBMI15), Istituto Nazionale di Geofisica e Vulcanologia (INGV) [data set], <https://doi.org/10.13127/DBMI/DBMI15.2>, 2016.
- 375 Locati, M., Camassi, R., Rovida, A., Ercolani, E., Bernardini, F., Castelli, V., Caracciolo, C.H., Tertulliani, A., Rossi, A., Azzaro, R., D'Amico, S., Conte, S., Rocchetti, E. and Antonucci, A.: Database Macrosismico Italiano (DBMI15), versione 2.0, Istituto Nazionale di Geofisica e Vulcanologia (INGV) [data set], <https://doi.org/10.13127/DBMI/DBMI15.2>, 2019.



- Locati, M., Camassi, R., Rovida, A., Ercolani, E., Bernardini, F., Castelli, V., Caracciolo, C.H., Tertulliani, A., Rossi, A., Azzaro, R., D'Amico, S., Conte, S., Rocchetti, E. and Antonucci, A.: Database Macrosismico Italiano (DBMI15), versione 3.0, Istituto Nazionale di Geofisica e Vulcanologia (INGV) [data set], <https://doi.org/10.13127/DBMI/DBMI15.2>, 2021.
- 380 Locati, M., Camassi, R., Rovida, A., Ercolani, E., Bernardini, F., Castelli, V., Caracciolo, C.H., Tertulliani, A., Rossi, A., Azzaro, R., D'Amico, S., Conte, S., Rocchetti, E. and Antonucci, A.: Database Macrosismico Italiano (DBMI15), versione 4.0, Istituto Nazionale di Geofisica e Vulcanologia (INGV) [data set], <https://doi.org/10.13127/DBMI/DBMI15.2>, 2022.
- Lolli, B., Pasolini, C., Gasperini, P. and Vannucci, G.: Prodotto 4.8: Ricalibrazione dell'equazione di previsione di Pasolini et al. (2008). In: Meletti, C. e Marzocchi, W. (a cura di), Il modello di pericolosità sismica MPS19, rapporto finale, Centro Pericolosità Sismica, Istituto Nazionale di Geofisica e Vulcanologia, maggio 2019, Roma, 168, 2019.
- 385 Mak, S., Clements, R.A. and Schorlemmer, D.: Validating Intensity Prediction Equations for Italy by Observations, *B. Seismol. Soc. Am.*, 105, 6, 2942–2954, doi: <https://doi.org/10.1785/0120150070>, 2015.
- Medvedev, S., Sponheuer, W., and Karnik, V.: Neue seismische Skala Intensity scale of earthquakes, in: 7. Tagung der Europäischen Seismologischen Kommission vom 24.9. bis 30.9.1962, in Jena, Veröff. Institut für Bodendynamik und Erdbebenforschung in Jena, Deutsche Akademie der Wissenschaften zu Berlin, 77, 69–76, 1964.
- 390 Molin, D., Bernardini, F., Camassi, R., Caracciolo, C.H., Castelli, V., Ercolani, E. and Postpischl, L.: Materiali per un catalogo dei terremoti italiani: revisione della sismicità minore del territorio nazionale, *Quaderni di Geofisica*, 57, Istituto Nazionale di Geofisica e Vulcanologia (INGV), Roma, 75 pp, 2008.
- Monachesi, G. (ed.): Revisione della sismicità di riferimento per i comuni di Cerreto d'Esi (AN), Esanatoglia (MC), Serra San Quirico (AN), Osservatorio Geofisico Sperimentale, Macerata, Internal report, 240 pp, 1987.
- 395 Monachesi, G. and Stucchi, M.: DOM4.1, un database di osservazioni macrosismiche di terremoti di area italiana al di sopra della soglia del danno. GNDT, Internal report, Milano-Macerata, 1997.
- Oliveti, I., Faenza, L. and Michelini, A.: New reversible relationships between ground motion parameters and macroseismic intensity for Italy and their application in ShakeMap, *Geophys. J. Int.*, 231, 2, 1117–1137, <https://doi.org/10.1093/gji/ggac245>, 2022.
- 400 Pasolini, C., Albarello, D., Gasperini, P., D'Amico, V. and Lolli, B.: The attenuation of seismic intensity in Italy, Part II: Modeling and validation, *B. Seismol. Soc. Am.*, 98, 692–708, <http://dx.doi.org/10.1785/0120070021>, 2008.
- Provost, L. and Scotti, O.: QUake-MD: Open-Source Code to Quantify Uncertainties in Magnitude–Depth Estimates of Earthquakes from Macroseismic Intensities, *Seismol. Res. Lett.*, 91, 2520–2530, <https://doi.org/10.1785/0220200064>, 2020.
- Rovida, A., Locati, M., Camassi, R., Lolli, B. and Gasperini, P. (eds): Catalogo Parametrico dei Terremoti Italiani (CPTI15). Istituto Nazionale di Geofisica e Vulcanologia (INGV), [data set], <https://doi.org/10.6092/INGV.IT-CPTI15>, 2016.
- 405 Rovida, A., Locati, M., Antonucci, A. and Camassi, R.: Italian Archive of Historical Earthquake Data (ASMI), Istituto Nazionale di Geofisica e Vulcanologia (INGV), [data set], <https://doi.org/10.13127/asmi>, 2017.
- Rovida, A., Albini, P., Locati, M. and Antonucci, A.: Insights into Preinstrumental Earthquake Data and Catalogs in Europe, *Seismol. Res. Lett.*, 91(5), 2546–2553. <https://doi.org/10.1785/0220200058>, 2020a.



- 410 Rovida, A., Locati, M., Camassi, R., Lolli, B. and Gasperini, P.: The Italian earthquake catalogue CPTI15, *B. Earthq. Eng.* 18, 2953–2984, <https://doi.org/10.1007/s10518-020-00818-y>, 2020b.
- Rovida, A., Antonucci, A., and Locati, M.: The European Preinstrumental Earthquake Catalogue EPICA, the 1000–1899 catalogue for the European Seismic Hazard Model 2020, *Earth Syst. Sci. Data Discuss.* [preprint], <https://doi.org/10.5194/essd-2022-103>, in review, 2022a.
- 415 Rovida, A., Locati, M., Camassi, R., Lolli, B., Gasperini, P. and Antonucci, A.: Catalogo Parametrico dei Terremoti Italiani (CPTI15), versione 4.0. Istituto Nazionale di Geofisica e Vulcanologia (INGV), [data set], <https://doi.org/10.13127/CPTI/CPTI15.4>, 2022b.
- Sieberg, A.: *Geologie der Erdbeben. Handbuch der Geophysik*, Gebrüder Bornträger, Berlin, 2, 550–555, 1932.
- Stucchi, M.: Historical seismology and seismic hazard, *Ann. Geoph.*, 36(1), <https://doi.org/10.4401/ag-4314>, 1993.
- 420 Stucchi, M., Albini, P., Mirto, M., and Rebez, A.: Assessing the completeness of Italian historical earthquake data, *Ann. Geophys.-Italy*, 47, 2–3, <https://doi.org/10.4401/ag-3330>, 2004.
- Stucchi, M., Camassi, R., Rovida, A., Locati, M., Ercolani, E., Meletti, C., Migliavacca, P., Bernardini, F. and Azzaro, R. (eds.): DBMI04, il database delle osservazioni macrosismiche dei terremoti italiani utilizzate per la compilazione del catalogo parametrico CPTI04. *Quaderni di Geofisica*, Vol 49, pp.38. <https://doi.org/10.6092/INGV.IT-DBMI04>, 2007.
- 425 Stucchi, M., Meletti, C., Montaldo, V., Crowley, H., Calvi, G. M., and Boschi, E.: Seismic hazard assessment (2003–2009) for the Italian building code, *B. Seismol. Soc. Am.*, 101, 1885–1911, <https://doi.org/10.1785/0120100130>, 2011.
- Tertulliani, A., Arcoraci, L., Berardi, M., Bernardini, F., Brizuela, B., Castellano, C., Del Mese, S., Ercolani, E., Graziani, L., Maramai, A., Rossi, A., Sbarra, M. and Vecchi, M.: Emilia 2012 sequence: the macroseismic survey, in “The Emilia (northern Italy) seismic sequence of May-June, 2012: preliminary data and results”, M. Anzidei, A. Maramai and P. Montone (Eds), *Ann. Geoph.*, 55, 4, <https://doi.org/10.4401/ag-6140>, 2012.
- 430