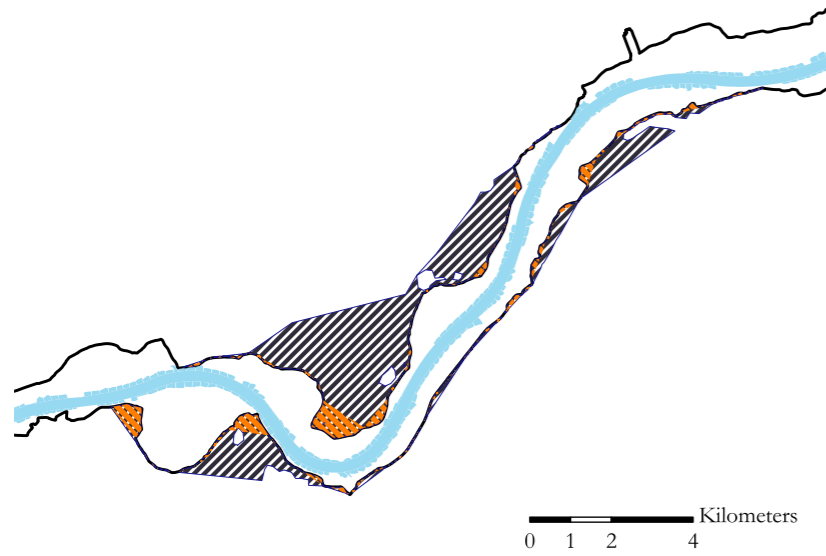
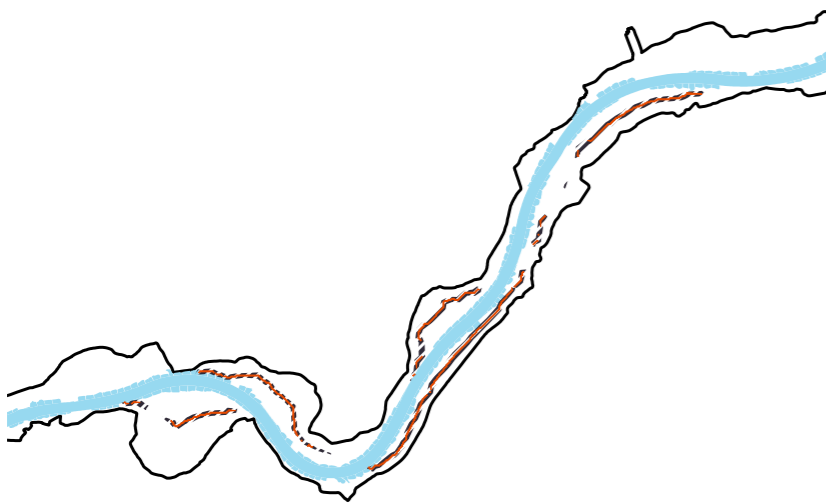


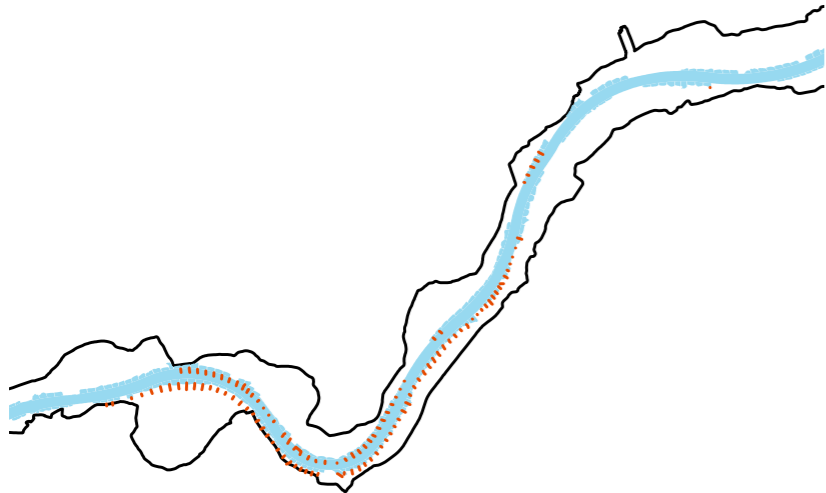
Dike Relocation
DIKERELOC



Side channels
SIDECHAN



Groyne lowering
GROYNLOW



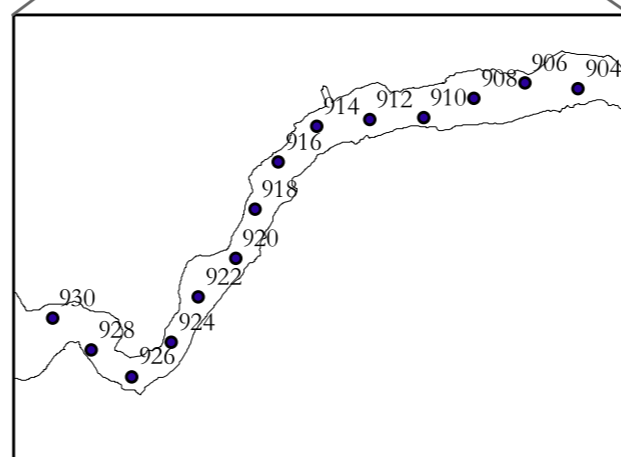
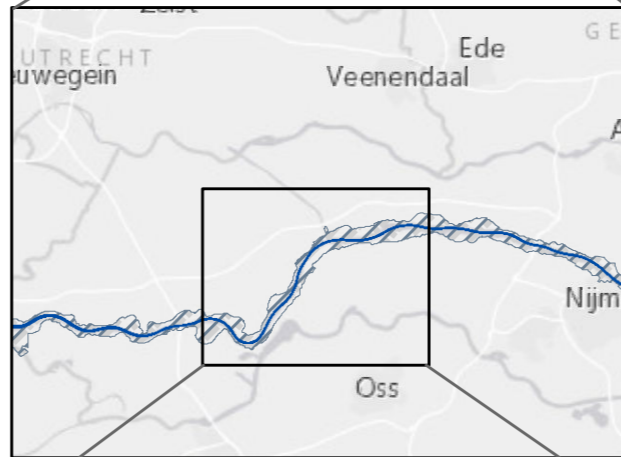
Legend

Reference

- Extend of floodplain
- Main channel

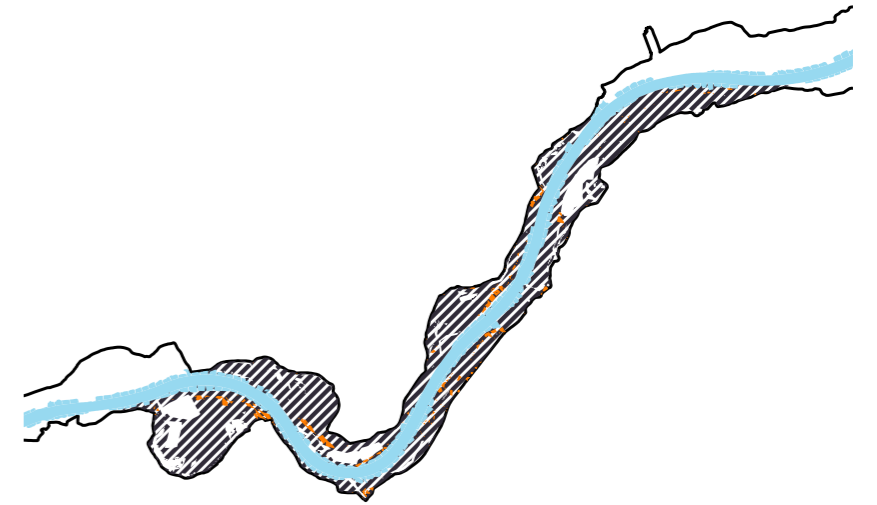
Altered by intervention:

- High-intensity intervention
- Low-intensity intervention
- Lowered groyne/minor embankment

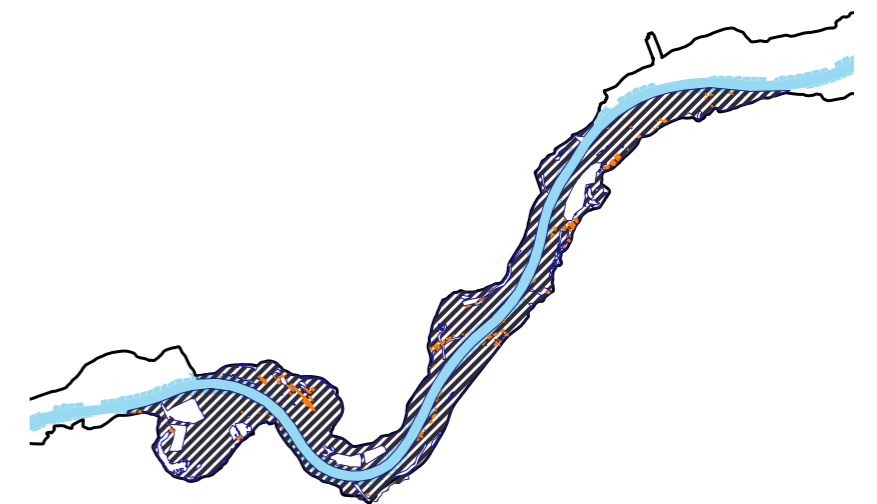


Service Layer Credits: Esri, HERE, Garmin, © OpenStreetMap contributors, and the GIS user community

Floodplain lowering
FLPLOW



Floodplain smoothing
FLPSMOOTH



Minor embankment lowering
MINEMBLOW

