



Brief communication: The curious case of the large wood-laden flow event in the Pocuro stream (Chile)

Diego Ravazzolo^{1,2}, Luca Mao³, Bruno Mazzorana^{4,5}, Virginia Ruiz-Villanueva⁶

5 ¹Hydraulic and Environmental Engineering Department, Pontificia Universidad Católica de Chile, Santiago, Chile

²Marine Energy Research and Innovation Center (MERIC), Santiago, Chile

³Department of Ecosystems and Environment, Pontificia Universidad Católica de Chile, Santiago, Chile

⁴Instituto de Ciencias de la Tierra, Faculty of Science, Universidad Austral de Chile, Valdivia, Chile

⁵Universidad Austral de Chile, RINA – Research Unit on Natural and Anthropogenic Risk, Valdivia, Chile

10 ⁶Institute for Environmental Sciences, University of Geneva, Geneva, Switzerland

Correspondence to: Luca Mao (lmao@uc.cl)

Abstract. Large wood transported during extreme flood events can represent a relevant additional source of hazards that should be taken into account in mountain environments. However, direct observation and monitoring of large wood transport during floods are difficult and scarce. Here we present a video of a flood characterized by multiple phases of large wood transport, including an initial phase of wood-laden flow, rarely described in literature. Estimations of flow velocity and transported wood volumes provide a good opportunity for developing models of large wood congested transport.

1 Introduction

Large wood is widely recognized as a positive element of a river system as it increases its ecological properties and functions (Gurnell, 2013). On the other hand, it represents a source of potential risks for humans when transported during high-magnitude flood events (Lucia et al., 2015). Especially in mountain rivers, floods tend to be flashy, and are thus poorly investigated and rarely observed directly. During these types of events, large quantities of both sediments and large wood (commonly defined as logs ≥ 1.0 m in length and ≥ 0.1 m in diameter) are supplied into the channels and can generate serious harms to buildings and infrastructures within the river corridor (Lucia et al., 2015; Steeb et al., 2017). In order to assess and mitigate risks associated to large wood transport in rivers, it is crucial to properly understand the dynamics of wood during floods (Ruiz-Villanueva et al., 2016). In small high-gradient streams, logs are intrinsically more stable and tend to move only during high-magnitude events than in lowland rivers (Wohl and Jaeger, 2009), and the volume of logs transported depends on the land-use and mass wasting processes occurring at the scale of drainage basin and riparian areas along the river network (Lucia et al., 2015). Although empirical formulas have been developed for estimating the potential volume of wood transported during floods (e.g. Rickenmann, 1997; Comiti et al., 2016), these are heavily dependent on wood supply conditions and of little predictive power, mainly due to the lack of field data. Indeed, field observations of large wood dynamics during floods are scarce. However, recent advances in monitoring techniques allowed to track or observe wood



dynamics using metal tags (Iroumé et al., 2015), active and passive radio frequency identification tags (Schenk et al., 2014), GPS devices (Ravazzolo et al., 2015), and video cameras (Benacchio et al., 2017).

In this paper we report on an extreme flood event occurred in February 2017 in the Pocuro stream (Central Chile). The event was captured by a local resident with a smartphone and the video was posted on the social networks. The video shows that the front of the event was characterized by a large wood mass transport, more similar to a debris-flow than a congested transport of floating logs, a phenomenon which has only been anecdotically reported in literature. Evidence on flow velocity and volume of large wood transported by the event has been gathered from the video. This dataset is presented in order to improve the current understanding of flood processes in forested mountain streams, and may represent a significant set of data to develop and test a numerical model able to simulate such extreme event.

10 **2 Analysis of the 25th February 2017 event**

In the second half of February 2017, a series of convective rainfall events occurred in central Chile, producing several flash floods in mountain rivers. These events resulted in considerable loss of properties, several villages had to be evacuated, and five people lost their lives. The event described in this work occurred on the Pocuro stream, a stream located near the city of Los Andes, approximately 60 km north of Santiago, on the 25th February 2017. At the study reach, the basin drains an area of 15 227 km², which is highly mountainous (minimum and maximum elevation of 870 and 3550 m a.s.l.). The basin is mainly covered by sparse bushes and bare land (73 %), and only 16 % of the basin is covered by forest. The mean annual precipitation in the basin is around 250 mm, with strong Mediterranean regime, although convective rainfall events in late summer are not uncommon in Central Chile.

The 25th February event in the Pocuro stream caused several problems of accessibility, access to drinkable water, and the loss of one life. The event was triggered by relatively intense precipitations (15 mm day⁻¹ as registered by the Vilcuya station located within the basin). The event was recorded by a local resident using a smartphone, and the video was quickly posted on social networks.

The video was downloaded as MP4 file at the maximum possible resolution (see supplement material). Two weeks after the event, an intense field investigation allowed us to identify the exact position from which the video was taken (32°53'11.19"S – 70°35'18.99"W). Local residents reported that the event was flashy and characterized by huge amount of transported logs, not recalling the occurrence of secondary following surges or pulses of log transport. However, several interviewees reported that a similar event (albeit with significantly less amount of transported wood) occurred in 2016, without major adverse consequences on that occasion. The longitudinal profile and several cross-sections of the reach visible from the video were surveyed using a laser distance meter with clinometer and a prism pole. Also, a series of photos was taken using a drone survey. The reach was straight, and featured a regular trapezoidal shape (due to river engineering carried out the year before for flood protection purposes), with a slope of 0.04 m m⁻¹ (Figure 1). A grid-by-number survey revealed that the channel bed had a D₅₀ of 50.5 mm. High-water marks (i.e. wood deposits and marks left by mud) were clearly visible, and allowed to



calculate that at the peak of the event the channel width was around 14 m, with a wetted area of about 25 m². The distances between four control points (boulders or distinct bushes clearly visible on the video and straightforwardly recognizable in the field) were taken using the laser distance meter.

The video was taken by looking two times at the upstream and downstream direction, respectively. For this reason, the full video was divided in four parts: a) looking upstream (0 to 45 s), b) looking downstream (45 to 61 s), c) looking upstream (61 to 84 s), and d) looking downstream (84 to 94 s). Two control points were always visible on each portion of the video (A-B and C-D, Figure 1). Control points A and B were used to calculate flow velocity for the portions of the video looking upstream, whereas control points C and D for the portions of the video looking downstream from the observation point (see Figure 1). The video lasts 94 s, but for the sake of the following analysis, the first 22 s (before the flow arrives to the upstream control point) were eliminated.

The freeware Pelscope software (www.codecian.com/pelscope.html) was used to produce frames at 3 Hz. Then, we identified features clearly visible on several frames (e.g. a distinctly coarser or protruding logs) in order to calculate the surface flow velocity.

3 Results and discussion

The video shows that a huge volume of logs was transported in the Pocuro stream, and that the arrival of the front of the event was very impulsive. Indeed, liquid discharge was negligible in the channel before the arrival of the large wood front. The video shows that the front was characterized by logs of different sizes, clearly moving as a mass pushed from behind, and not floating on water. The front moved at a mean velocity of 4.7 m s⁻¹ (Figure 2), and this first phase of the event was named wood-laden flow (WLF) for its appearance and behaviour. The front moved at a speed close to 5 m s⁻¹ for approximately 12 s, and then the velocity increased sensibly (to around 5.8 m s⁻¹) for the following 16 s. During this second phase of the event (named congested wood transport, CWT), the surface of the log raft appears to feature waves, suggesting that the logs were floating on water, which would be consistent with the increase of mean velocity. On a third phase (called floating wood transport, FWT), the mean surface velocity was significantly higher (8.1 m s⁻¹). The logs were floating as a continuous raft, but occupying only a portion of the cross-section.

Based on a series of flume experiments, Braudrick et al. (1997) described the dynamics of log transport in rivers as congested, semi-congested and uncongested, being the first one reporting the case in which logs are floating with intense piece-to-piece interactions, and occupying more than a third of the channel area. In the case of the Pocuro stream, only the third phase of the event could thus be classified as congested transport, being the first two phases fundamentally different, and more similar to a mass or a debris flow-type of transport, with imbricated structure and partly collisional regime. Braudrick et al. (1997) presented a preliminary attempt to model the mobility of uncongested individual pieces of wood, highlighting the challenges in modelling complex interactions between logs, characterizing the congested transport mode. Although recent efforts in modelling allow to produce reliable 2-D description of individual logs entrainment, transport, and



deposition in river system (e.g. Mazzorana et al., 2011; Ruiz-Villanueva 2014), the congested wood transport is far from being properly understood. Previous works reported that wood transport in mountain streams is likely to occur under congested conditions (Johnson et al., 2000), and that debris flows are important in supplying wood material to main rivers (e.g. Nakamura et al., 2000; Wohl et al., 2009). However, despite an early mention to “debris torrents” made by Swanston and Swanson (1976) (see Ruiz-Villanueva and Stoffel, 2017) a proper description of a wood mass moving as a debris-flow has not been fully reported in literature yet (e.g. Ruiz-Villanueva et al., 2017). During the first phase of the event in the Pocuro stream (WLF), the mass of logs appeared not saturated with water, thus log collisional and frictional stresses might be expected to dominate, and the phenomena was likely moving as a rock avalanche. Also, the video shows that some longer elements appear to snag on the channel bed and act as pivoting elements, thus likely increasing frictional stress on the channel bed. Instead, during the second phase (CWT) the water content appeared much higher, likely increasing the solid-fluid interactions and the role of viscous forces in the motion of the mass. Current debris-flow models consider sediment the only component of the solid fraction, but logs can definitely play a major role in determining the rheology of these phenomena. Because the contribution of debris-flows to the wood budget of extreme events can be very relevant (see Lucia et al., 2015; Steeb et al., 2017), there is an urgent need to develop better models for large wood congested transport, and even more to consider large wood mass transport in the models.

The availability of the channel geometry and the mean velocity of the wood mass allowed us to estimate the volume of wood transported during the event. Even considering only the first two phases of the event (i.e. WLF and CWT), and assuming that a third of the cross-section was occupied by water, the estimated volume of transported wood is around 3680 m³. This volume is remarkably high, provided that in a recent review, Ruiz-Villanueva et al. (2016) reported that large wood exported from basins > 100 km² generally ranges from 500 to 4000 m³ (Figure 3). To put this value into perspective, the volume of large wood measured within the channel after the event accounts for only 0.3 m³ ha⁻¹ (mean log length and diameter of 1.53 and 0.08 m, respectively), which is well below other values available in literature for basins of comparable size (see Ruiz-Villanueva et al., 2016). This thus suggests that this was an extreme high-magnitude event, and that virtually all transported logs were recruited from upstream reaches or mass wasting processes at the basin scale, making the estimation of large wood transport from in-channel large wood deposition very difficult in these conditions. This evidence is in concert with recent studies (e.g. Lucia et al. 2015; Streeb et al., 2017), which proved that most of large wood transported during extreme events in mountain rivers were recruited from the basin, being thus the in-channel wood load a poor proxy for estimating potential hazards due to wood during extreme events. In the case of the Pocuro stream, further investigations on recruitment mechanisms could shed further light on the origin of the phenomena. Local residents claim that several tributaries in the lower part of the basin were left unmanaged and featured large volumes of in-channel wood, which was eventually transported to the main channel during the flood event. However, this should be verified in the field by assessing the presence and extent of mass movement or bank erosion that could have provided a fresh source of large wood during the event.



It is also worth noticing that the massive amount of wood flushed during the event (3680 m³) was transported within 29 s, which accounts for a mean wood transport discharge of around 85 m³ s⁻¹. This value is virtually not comparable with any other in literature, as the transport of large wood is rarely observed and monitored, at least under congested transport conditions. To put it into perspective, the liquid discharge after the wooden front was calculated to be around 200 m³ s⁻¹ (and a 1-D simulation with Hec-Ras confirmed this value), so that more than a third of the average discharge of the rising limb of the event was composed by wood.

4 Final remarks

- To the best of our knowledge, this is the first reported observation of a wood-laden flow, i.e. an event characterized by congested wood transported not as floating material but as a rather dry mass of logs. These type of events can be very important in mountain environments due to their direct impacts on infrastructures and their contribution to wood budgets of lowland rivers, but are particularly difficult to observe and monitor as they are arguably flashy, impulsive, and highly unpredictable.
- There are multiples open questions about the genesis and the dynamics of the event, such as the origin of the logs (basin vs. upstream reaches or minor tributaries), the fate of the wood material, and the best hazards management strategy to be adopted, that are worth exploring in the area.
- The availability of channel geometry and surface flow velocity data provide an unprecedented opportunity to develop and calibrate models of large wood congested transport.
- Monitoring large wood transport in rivers is still very challenging. Recent use of active transmitters (Ravazzolo et al., 2015) or ground cameras (Benacchio et al, 2017) provided useful insights on the dynamics of logs during floods, but are still experimental. The present paper shows that conventional methods may be successfully complemented by participatory sensing (Michelsen et al., 2016), that despite some relatively minor issues (i.e., access to internet technology, geographic and demographic biases) offers an interesting alternative for collecting relevant information of infrequent events in remote areas.

Acknowledgments

The research was supported by the projects Fondecyt Regular 1170657, Fondecyt Postdoctorado 3170011, Redes-150153, and also by an internal fund of the Universidad Austral de Chile made available by Eduardo Jaramillo. We thank Nicolas Delgado for giving us the permission to use and share the video of the event in the Pocuro stream. We also thank Felipe Parada (DGA) for providing rainfall data and Felipe Dreves for flying with a drone on the study reach.



References

- Benacchio, V., Piégay, H., Buffin-Bélanger, T., Vaudor, L.: A new methodology for monitoring wood fluxes in rivers using a ground camera: Potential and limits, *Geomorphology*, 279, 44–58, doi: 10.1016/j.geomorph.2016.07.019, 2017.
- Braudrick, C. A., Grant, G. E., Ishikawa, Y., and Ikeda, H.: Dynamics of wood transport in streams: A flume experiment, *Earth Surf. Proc. Land.*, 22, 669–83, doi: 10.1002/(SICI)1096-9837(199707)22:7<669::AID-ESP740>3.0.CO;2-L, 1997.
- Comiti, F., Lucía, A., Rickenmann, D.: Large wood recruitment and transport during large floods: A review, *Geomorphology*, 269, 23–39, doi: 10.1016/j.geomorph.2016.06.016, 2016.
- Gurnell, A. M.: Wood in fluvial systems, in *Treatise on Geomorphology*, vol. 9, edited by J. Shroder and E. Wohl, chap. 236, pp. 163–188, Academic Press, San Diego, Calif., doi: 10.1016/B978-0-12-374739-6.00236-0, 2013.
- 10 Johnson, S. L., Swanson, F. J., Grant, G.E., Wondzell, S.M.: Riparian forest disturbances by a mountain flood – the influence of floated wood, *Hydrol. Process*, 14, 3031–3050, doi: 10.1002/1099-1085(200011/12)14:16/17<3031::AID-HYP133>3.0.CO;2-6, 2000.
- Lucía, A., Comiti, F., Borga, M., Cavalli, M., and Marchi, L.: Dynamics of large wood during a flash flood in two mountain catchments, *Nat. Hazards Earth Syst. Sci.*, 15, 1741–1755, doi: 10.5194/nhess-15-1741-2015, 2015.
- 15 Mazzorana, B., Hübl, J., Zischg, A., and Lugiader, A.: Modelling woody material transport and deposition in alpine rivers, *Nat. Hazards*, 56(2), 425–449, doi: 10.1007/s11069-009-9492-y, 2011.
- Michelsen, M., Dirks, H., Schulz, S., Kempe, K., Al-Saud, M., Schüth, C: YouTube as a crowd-generated water level archive, *Sci. Total Environ.*, 568, 89–195, 2016.
- Nakamura, F., Swanson, F. J., and Wondzell, S. M.: Disturbance regimes of stream and riparian systems: a disturbance-cascade perspective, *Hydrol. Process.*, 14, 2849–2860, doi: 10.1002/1099-1085(200011/12)14:16/17<2849::AID-HYP123>3.0.CO;2-X, 2000.
- Ravazzolo, D., Mao, L., Picco, L., and Lenzi, M. A.: Tracking log displacement during floods in the Tagliamento River using RFID and GPS tracker devices, *Geomorphology*, 228, 226–233, doi: 10.1016/j.geomorph.2014.09.012, 2015.
- Rickenmann, D.: Schwemmholz und Hochwasser, *Wasser, Energy, Luft*, 89, 115–119, 1997.
- 25 Ruiz-Villanueva, V., Stoffel, M.: Frederick J. Swanson’s 1976–1979 papers on the effects of instream wood on fluvial processes and instream wood management, *Progress in Physical Geography*, 41(1), 124–133, doi: 10.1177/0309133317692411, 2017.
- Ruiz-Villanueva, V., Bladé, E., Sánchez-Juny, M., Martí-Cardona, B., Díez-Herrero, A., and Bodoque, J. M.: Two-dimensional numerical modeling of wood transport, *J. Hydro.*, 16(5), 1077, doi: 10.2166/hydro.2014.026, 2014.
- 30 Ruiz-Villanueva, V., Piégay, H., Gurnell, A. M., Marston, R. A., and Stoffel, M.: Recent advances quantifying the large wood dynamics in river basins: New methods and remaining challenges, *Rev. Geophys.*, 54, 611–652, doi: 10.1002/2015RG000514, 2016.




- Ruiz-Villanueva, V., Galatiotto, N., Bürkli, L., and Stoffel, M.: Understanding triggers and dynamics of wood-laden flash floods in mountain catchments: examples from the Zulg River (Switzerland). *Geophysical Research Abstracts* Vol. 19, EGU2017-16792, 2017.
- Schenk, E. R., Moulin, B., Hupp, C. R., and Richter, J. M.: Large-wood budget and transport dynamics on a large river using radio telemetry, *Earth Surf. Proc. Land.*, 39, 487–498, doi: 10.1002/esp.3463, 2014.
- 5 Steeb, N., Rickenmann, D., Badoux, A., Rickli, C., and Waldner, P.: Large wood recruitment processes and transported volumes in Swiss mountain streams during the extreme flood of August 2005, *Geomorphology*, 279, 112–127, doi: 10.1016/j.geomorph.2016.10.011, 2017.
- Swanston, D. N., Swanson, F. J.: Timber harvesting, mass erosion, and steep land forest geomorphology in the Pacific Northwest. In: Coates DR (ed.) *Geomorphology and Engineering*. Stroudsburg, PA: Dowden, Hutchinson, and Ross. Inc, 199–221, 1976.
- 10 Wohl, E., Jaeger, K.: A conceptual model for the longitudinal distribution of wood in mountain streams, *Earth Surf. Process. Landforms*, 34, 329–344, doi:10.1002/esp.17222009, 2009.
- Wohl, E., Ogden, F. L., and Goode J.: Episodic wood loading in a mountainous neotropical watershed, *Geomorphology*, 15 111(3-4), 149–159, 2009.

20

25

30



5 **Figure 1: Composite image of the study reach of the Pocuro stream, showing the location of the point from which the video was taken, and the control points used to calculate the flow velocity. The flow is right to left.**

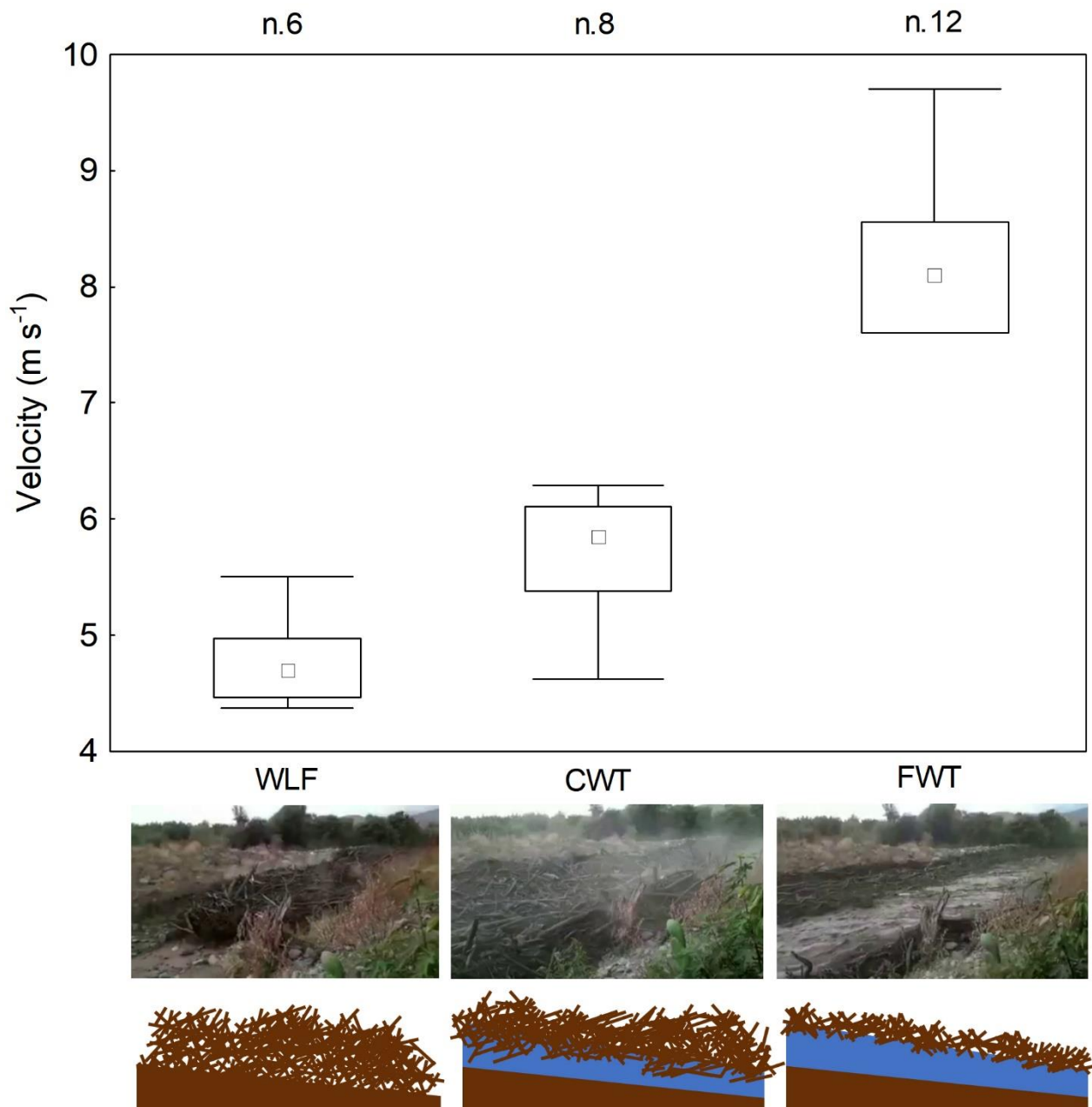


Figure 2: Mean velocity of three different portions of the event: a) in the front of the event, where logs were transported as a dry mass (wood-laden flow; WLF); b) in the middle of the event, where logs were highly congested but clearly floating on water (congested wood transport, CWT); and c) after the passage of the front, where logs were floating on water (floating wood transport, FWT).

5

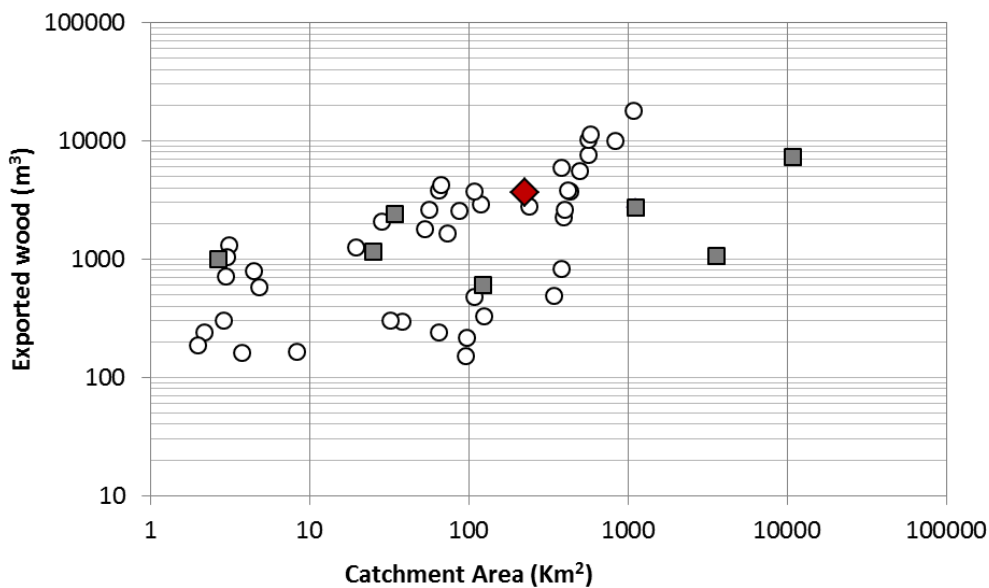


Figure 3: Large wood volume exported from different watersheds by single flood events. The figure is adapted from Ruiz-Villanueva et al. (2016) and include data presented by Steeb et al., (2017; white circles), and by a number of other sources (see Ruiz-Villanueva et al., 2016). The red diamond is the Pucuro event.