

1 **Lightning and Electrical Activity during the Shiveluch Volcano** 2 **Eruption on November 16, 2014**

3

4 **B.M. Shevtsov¹, P.P. Firstov^{1,2}, N.V. Cherneva¹, R.H. Holzworth³, R.R. Akbashev²**

5 [1]{Institute of Cosmophysical Research and Radio Wave Propagation FEB RAS, Paratunka,
6 Kamchatskii krai, Russia}

7 [2]{Kamchatka Branch of Geophysical Service RAS, Russia}

8 [3]{University of Washington, USA}

9 Correspondence to: N.V. Cherneva (nina@ikir.ru)

10

11 **Abstract**

12 Based on the data of the World Wide Lightning Location Network (WWLLN), a sequence of
13 lightning discharges was detected. It occurred on the path of propagation of an eruptive ash
14 cloud formed by the Shiveluch volcano explosive eruption on November 16, 2014 in
15 Kamchatka. Detailed information on the motion of the eruptive cloud was received on the
16 basis of seismic and meteorological data, satellite images and registration of atmospheric
17 electric field potential gradient (AEF V') at Kosyrevsk site (KZV). The central part of the
18 eruptive cloud was at a distance of 35 km from KZV at two heights of 10 and 12 km that
19 manifested in AEF V' in the form of two anomalies with the amplitude of ~ 90 V/m. It was
20 concluded that WWLLN is capable of indicating of andesitic Shiveluch volcano explosive
21 eruptions and tracing ash clouds in the near zone when electrification processes develop the
22 most intensively and strong discharges occur.

23 *Key words: volcanic lightning, atmospheric electricity, explosive eruption, eruptive cloud.*

24

25 **Introduction**

26 Observations of atmospheric electricity variations during volcano explosive eruptions indicate
27 the development of electrification processes of eruptive clouds which are the consequence of
28 magma fragmentation and formation of an eruptive column [James et al., 1998; Mather,
29 Harrison, 2006]. Appearance of dipole electric structures during magma fragmentation and
30 formation of an eruptive cloud are caused by a number of reasons, they are: contact charging
31 of large and small particles by different sign charges during magma fragmentation; difference
32 of ash large and small particle composition which is determined by the content of crystals,
33 glass and magma-dissolved water; their spatial separation under the action of gravity
34 [Williams and McNutt, 2005; Thomas et al., 2008].

1 The paper [McNutt, Williams, 2010] analyses retrospectively the occurrence of volcanic
2 lightning at 80 world volcanoes for 212 explosive eruptions. The relation of lightning
3 discharges with Volcanic Explosivity Index (VEI¹) was under investigation. It was distributed
4 as follows: less than 2% of eruptions had VEI=6, 10% had VEI=3-5, and the rest weak
5 eruptions had VEI=1-2. This indicates a great role of static electricity during eruptive cloud
6 formation even during weak eruptions and convincingly shows the informative value of
7 volcanic lightning for eruptions with different VEI index.

8 At present, the World Wide Lightning Location Network (WWLLN) is capable of registering
9 lightning discharges with a time accuracy up to several microseconds that makes it possible to
10 determine the location of discharges with the accuracy of about a kilometer [Rodger et al.,
11 2006; Hutchins et al., 2012; Lane et al, 2011].

12 Eruptive cloud electrification also affects the atmospheric electric field variations V' in the
13 near ground layer of the atmosphere. Under some circumstances, this fact may be applied to
14 observe volcanic cloud motion [James et al., 2003, 2008].

15

16 **Observation means**

17 During the explosive eruption of andesitic Shiveluch volcano (56°47' N, 157°56' E, Russia)
18 on November 16, 2014, a fluxmeter EF-4 was used to measure atmospheric electric field
19 variations. The fluxmeter is installed at “Kozyrevsk” (KZY) seismic station of Kamchatka
20 Branch of Geophysical Service of RAS (KB GS RAS) which is located at the height of 50 km
21 above the sea level, 113 km to the South-West of Shiveluch volcano (Fig. 1). Meteorological
22 parameters were registered by Vasiyala wxt520 weather station. The eruption was
23 accompanied by an explosive earthquake which was registered at seismic stations located near
24 Shiveluch volcano.

25 Kluchi meteorological observatory maintained by the Kamchatka Department on
26 Hydrometeorology and Environment Control is located 48 km from Shiveluch volcano. The
27 data on meteorological values registered at this station (atmospheric pressure, air temperature,
28 humidity and balloon sounding of the atmosphere twice a day) are available on the site
29 <http://www.esrl.noaa.gov/raobs/intl/intl2000.wmo>.

30 Data on the location of lightning discharges accompanying the eruption are available online
31 (<http://webflash.ess.washington.edu/>). The WWLLN site in Kamchatka is located in
32 Paratunka.

1 ¹ VEI is the Volcanic Explosivity Index. Ejected material range is less than 0.0001
2 <VEI=1<0.001km³; 10 <VEI=6 < 100 km³.

1 According to weather balloon sounding on November 16, 2014 at 12:00 (UT), temperature
2 and wind stratification up to the height of 25 km is shown in Fig. 2. There are two inversions
3 at the heights of 9-10 and 12 km on the temperature vertical section where wind velocities
4 were 17 m/s and 11 m/s, respectively. At these heights, the wind direction was south-south
5 west (azimuth is 50° and 80°, Fig. 2b). The direction is opposite to the azimuth. The height of
6 the lower inversion corresponded to the tropopause height typical for autumn-winter period at
7 Kamchatka peninsula.

8

9 **Evolution of the eruptive plume**

10 The seismic station network located in the area of Shiveluch volcano allowed us to detect an
11 explosive earthquake accompanying the eruption on November 16. The onset of the eruption
12 was determined with the accuracy up to several seconds by the time of the first onset of the
13 explosive earthquake registered at BDR seismic station, the nearest one from the volcano, at
14 10:17:55 (Table). Ascending of the thermal flow and formation of the eruptive cloud for the
15 eruption under analysis were accompanied by lightning discharges. The WWLLN network
16 registered a total of seven discharges, the times for which are shown in the Table and the
17 location is illustrated in Fig. 1. Within the interval of 25-40 seconds after the onset of the
18 eruption, three discharges were recorded near the volcano. These discharges, apparently,
19 accompanied the ascending of the thermal flow and formation of the eruptive cloud. The
20 subsequent three discharges occurred almost simultaneously in 8.4 minutes, supposedly, at the
21 background of the eruptive plume carried by wind on the contact with a colder cloud
22 structure. The last discharge was registered 17 minutes after the onset of the eruption at the
23 distance of 20.5 km from the eruption center (Fig. 1).

24 A satellite image (Landsat 8), taken 22 minutes after the onset of the eruption (Fig. 3) shows
25 the character of the eruptive cloud formation. At that time, it is quite compact and
26 significantly loaded with ash (dark area). In the satellite image of Modis² system in infrared
27 light (the difference is 31 and 32 channels) taken at 11:45, two fronts may be distinguished
28 with a specific degree of conditionality at the distances of 104.3 and 71.7 km from the
29 volcano. The azimuth from the source to the first front center was 223⁰ that agrees well with
30 wind azimuth at tropopause height (48⁰).

31 According to the data of VAAC (Volcanic Ash Advisory Center, Tokyo), obtained on the basis
32 of the MTSAT-IR satellite image at 12:00, an eruptive cloud was recorded at the height of 9
33 km above the sea level, moving in the south-western direction with the velocity of ~15 m/c
34 (http://ds.data.jma.go.jp/svd/vaac/data/TextData/2014/20141116_SHEV_0110_Text.html).

1 ² Image from VolSatView information system [21] was granted by Girina O.A.

1 At KZY, the background value V' of AEF was relatively calm and had the value of 60 V/m
2 (Fig. 4a) before the eruption and after it for almost 15 hours on November 16, 2014 from
3 01:25 to 16:25. The behavior of meteorological parameters for this period did not have strong
4 variations (Fig. 4c-e) that shows fair weather conditions. AEF V' variations and the fixed
5 points, marked by another kinds of observations are shown in Fig. 5a,b in detail. At 10:45 first
6 V' weak variations of AEF can be seen, and almost in two hours after the eruption, the onsets
7 of two anomalies are clearly distinguished on the record of AEF V' (12:04 and 13:10) with the
8 total duration of about 1.5 hour (Fig. 4a) when the AEF V' maximum value reached 170 V/m.
9 Fair weather conditions give justification to consider the AEF V' variations to be a
10 consequence of electrification of the eruptive plume the trajectory of which was 25 km to the
11 East of KZY site according to satellite images.
12 According to the propagation time, the time difference between the eruption onset and the
13 time of two maxima in AEF V' , we may estimate the motion velocities of eruptive cloud
14 separate fronts, which were 17 m/s and 11 m/s.
15 The agreement between the velocities of atmospheric electric structure propagation and the
16 wind velocities at definite heights shows that ash advection might occur at two heights (9-10
17 and 12 km) where temperature inversions were observed.

18

19 **Conclusions**

20 The Kamchatka volcano group is located near international air routes. As a result, eruptions
21 are serious threats for communication security. To decrease the risks, effective systems for
22 detection of eruptions are necessary. Weak lightning activity of Kamchatka peninsular give
23 ground to monitor strong explosive eruptions by satellite monitoring and by WWLLN system
24 simultaneously in real time. During the development of regional WWLLN segment, the
25 observation resolution may be increased. The undeniable advantage of WWLLN method is its
26 operativeness and the possibility to use in the conditions of poor visibility.

27

28 **Acknowledgements.**

29 The authors are very grateful the colleagues, Prof. E.R. Williams and Dr. C. Cimarelli, who
30 had investigated the manuscript thoroughly and made constructive comments.

31 This publication is based on work supported by a grant from the US Civilian Research and
32 Development Foundation (RUG1-7084_PA-13) with funding from the United States
33 Department of State and FEB RAS and CRDF Grant (CRDF-14-000 no.16983). The opinions,
34 findings and conclusions stated herein are those of the authors and do not necessarily reflect
35 those of CRDF Global of the United States Department of State.

1 **References**

2

3 *James M. R., Lane S.J., Gilbert J.S.* Volcanic plume monitoring using atmospheric electrical
4 potential gradients // *J. Geol. Soc. London.* 1998. № 155. P. 587-590

5 *James M. R., Lane S.J., Gilbert J.S.* Density, construction, and drag coefficient of electrostatic
6 volcanic ash aggregates // *J. Geophys. Res,* 2003. V. 108, № B9, P.

7 *Hutchins, M.L., Holzworth R. H., Rodger C. J., Brundell J. B.,* Far field power of lightning
8 strokes as measured by the World Wide Lightning Location Network // *J. A. O. Tech.* 2012. V.
9 29. P. 1102-1110.

10 *Lane S.J., James M. R., Gilbert J.S.* Electrostatic phenomena in volcanic eruptions // *Journal*
11 *of Physics.* 2011. Conference Series 301 012004. P. 1-4.

12 *McNutt S.R., Williams E.R.* Volcanic lightning: global observations and constraints on source
13 mechanisms // *Bull Volcanol.* 2010. V. 72, № 10. P. 1153-1167

14 *Mather T.A., Harrison R.G.* Electrification of volcanic plumes // *Serv Geophys.* 2006. P. 387-
15 432. DOI 10.1007/s10712-006-9007-2.

16 *Rodger C.J., Werner S., Brundell J.B, Lay E.H. et al.* Detection efficiency of the VLF World-
17 Wide Lightning Location Network (WWLLN): initial case study // *Ann. Geophys.* 2006. V.
18 24. P.3197–3214.

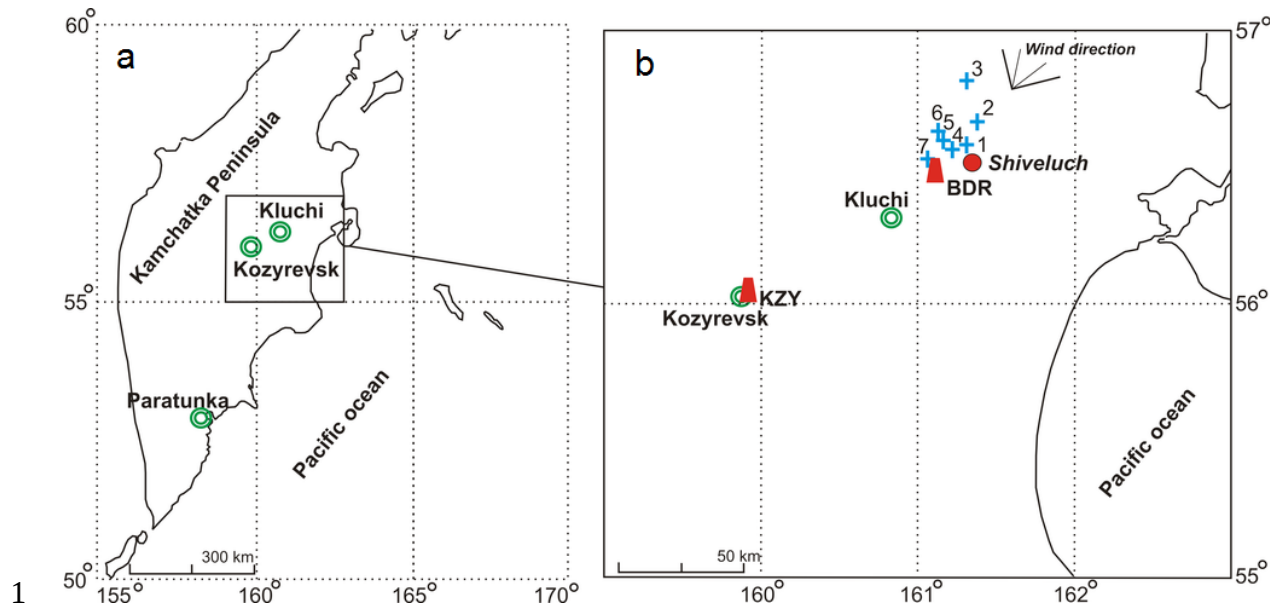
19 *Thomas R.J., McNutt S.R., Krehbiel P.R. et al.* Lightning and Electrical Activity during the
20 2006 Eruption of Augustine Volcano // *The 2006 Eruption of Augustine Volcano, Alaska.* U.S.
21 Geological Survey. Ch. 25. 2008. P. 579-608.

22 *Williams, E.R. and S.R. McNutt,* Total water contents in volcanic eruption clouds and
23 implications for electrification and lightning, Chapter 6 in *Recent Progress in Lightning*
24 *Physics* (ed., C. Pontikis), 81-93, Research Signpost Publishing, Kerala, India, 2005.

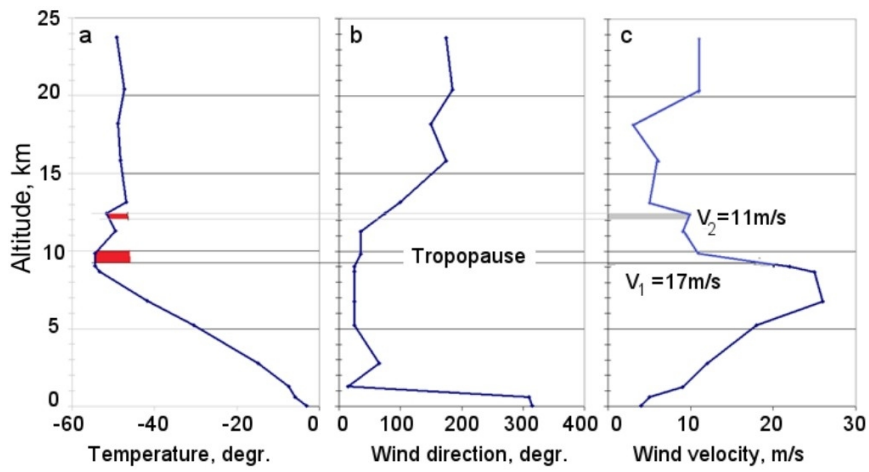
- 1 Table. Chronology of evolution of the plume from Shiveluch volcano eruption on November
 2 16, 2014.
 3

		Time, UT	Coordinates		R, km	V, m/s	Notes
			φ, N	λ, E			
1	Arrival of a seismic wave at BDR	10:17:55.3					
2	Volcanic lightning	10:19:16.1	56.58	161.31	2.7		
3		10:19:26.7	56.67	161.38	4.5		
4		10:19:33.8	56.82	161.31	8.9		
5		10:26:22.6	56.56	161.23	10.9		
6		10:26:22.6	56.60	161.17	10.8		
7		10:26:22.6	56.64	161.13	11.9		
8		10:36:10.2	56.53	161.31	20.5		
9	Satellite image	10:40 11:45 12:00					Landsat 8 Modis, difference is 31 and 32 channels VAAC data, MTSAT-1R
10	Electric field	12:04			113.0	17,7	
11	disturbances at KZY site	13:10			113.0	10,9	

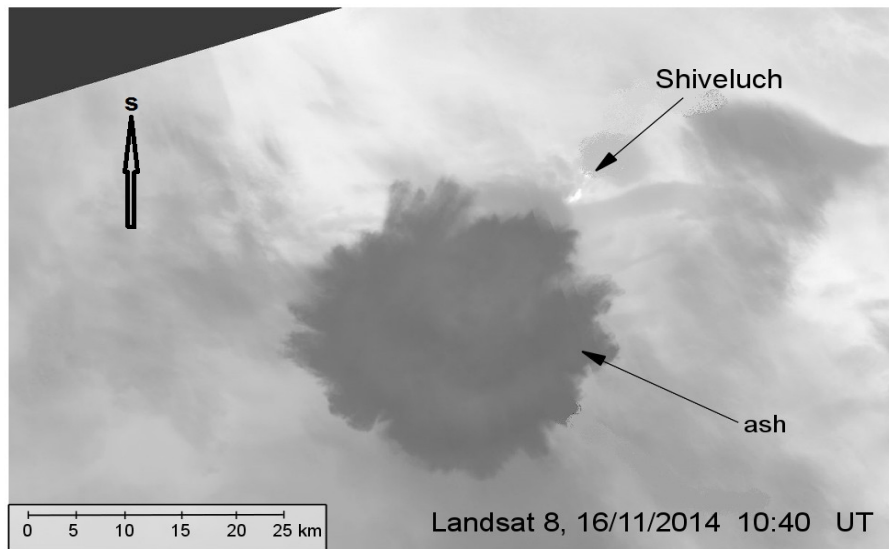
- 4 Note: R is the distance passed by the cloud from the volcano crater, V is the average velocity
 5 of cloud front.



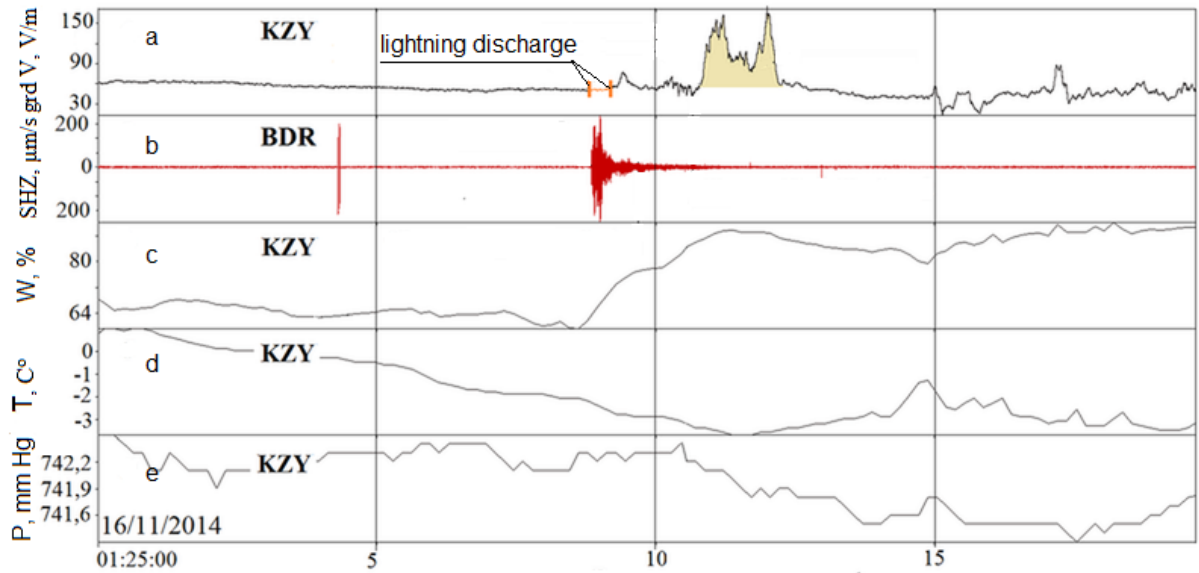
1
 2 Fig. 1. The northern group of Kamchatka volcanoes, observation sites and locations of
 3 discharges from the lightning of Shiveluch volcano eruption on November 16, 2014.



1
 2 Fig. 2. Vertical sections of temperature (a), wind direction (b) and velocity (c) according to
 3 the data of Kluchi meteorological observatory at 12:00 on November 16, 2014 (UT).



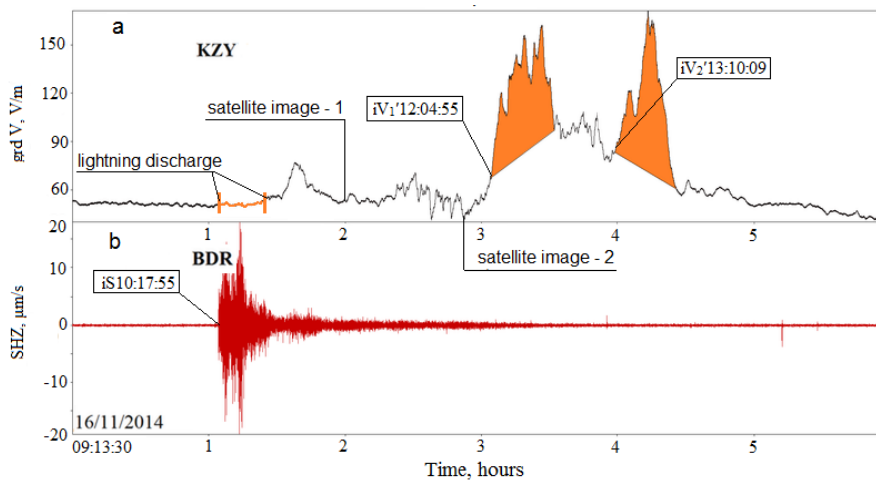
1
2 Fig. 3. Satellite image (Landsat 8) of the eruptive cloud from Shiveluch volcano, taken at
3 10:40 on November 16, 2014. (UT).



1

2 Fig. 4. Electric field at KZY site (a); seismic signal at BDR site accompanying the Shiveluch
 3 volcano eruption on November 16, 2014 (b); meteorological parameters at KZY site (c, d, e).
 4 Zero reading is 01:25:00 UT.

5



6

7 Fig. 5. Potential gradient at KZY (a), seismic signal at BDR, accompanying the Shiveluch
 8 volcano eruption on November 16, 2014. Fixed points of other kinds of observations are
 9 shown. Zero reading is 09:13:39.