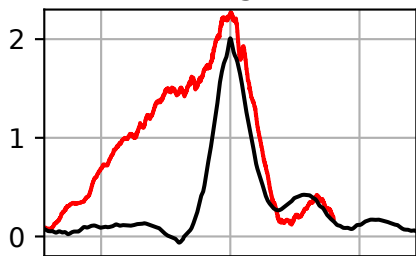
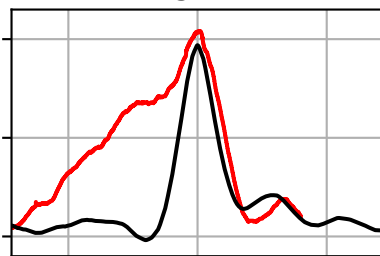


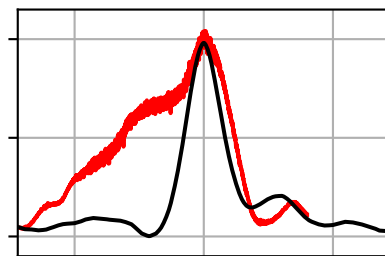
(a) Flensburg



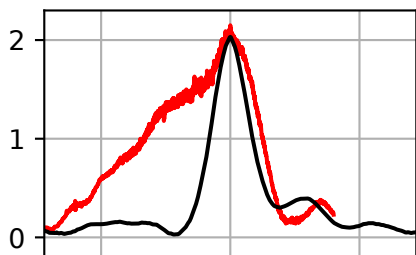
(b) LTKalkgrund



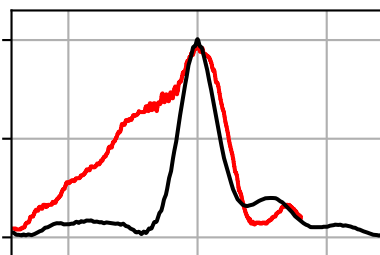
(c) SchleimundeSP



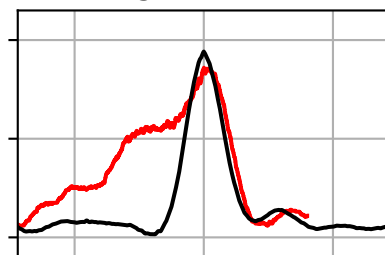
(d) Eckernförde



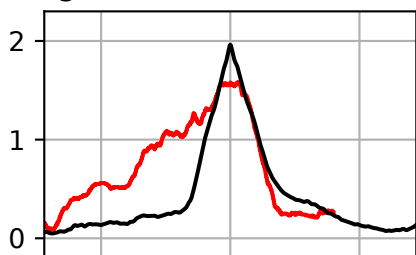
(e) KielHoltenau



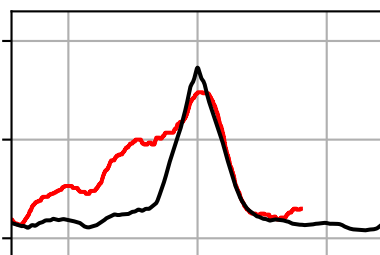
(f) Heiligenhafen



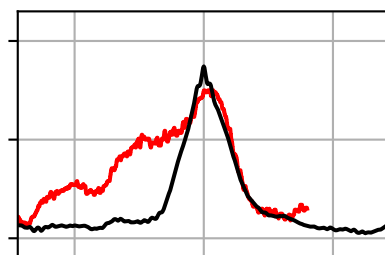
(g) Wismar



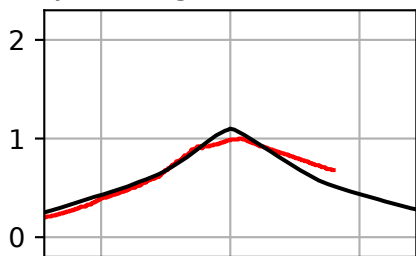
(h) Warnemünde



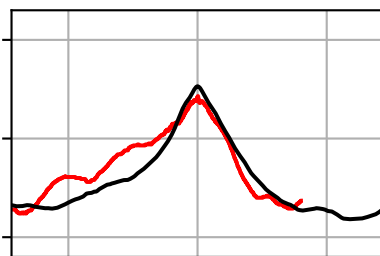
(i) Rostock



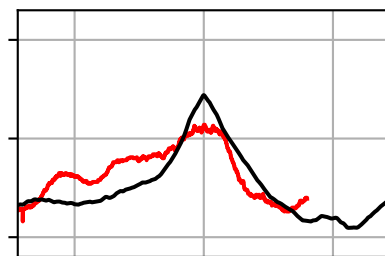
(j) Althagen



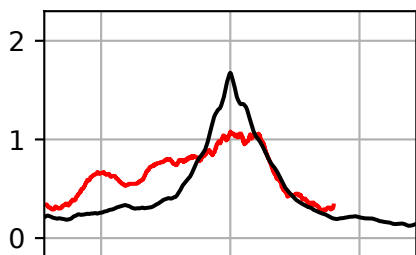
(k) Barhöft



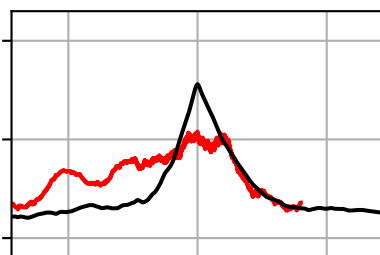
(l) Sassnitz



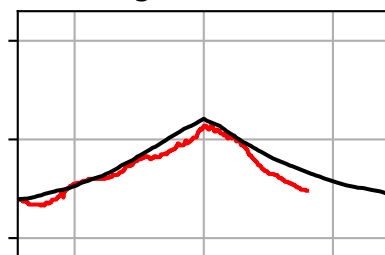
(m) Greifswald



(n) Koserow



(o) Wolgast



water level (m)

-50 0 50

time relativ to maximum water level occurrence (h)