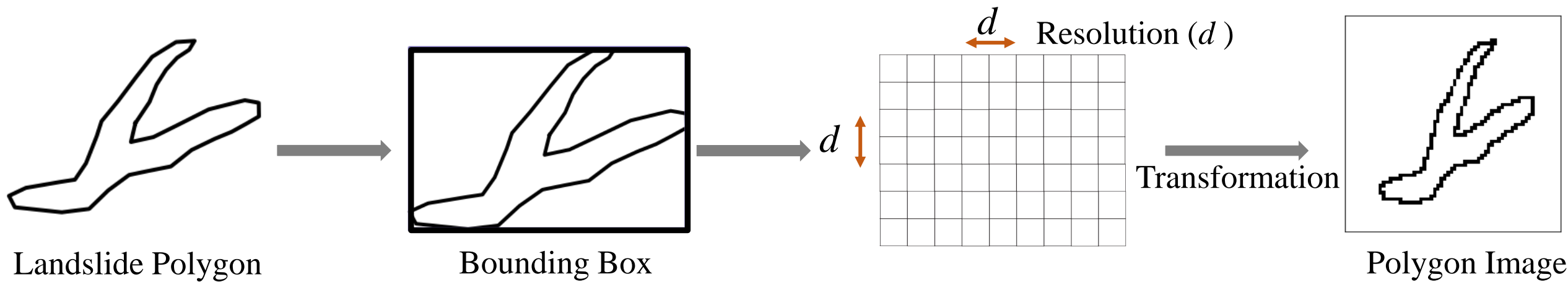
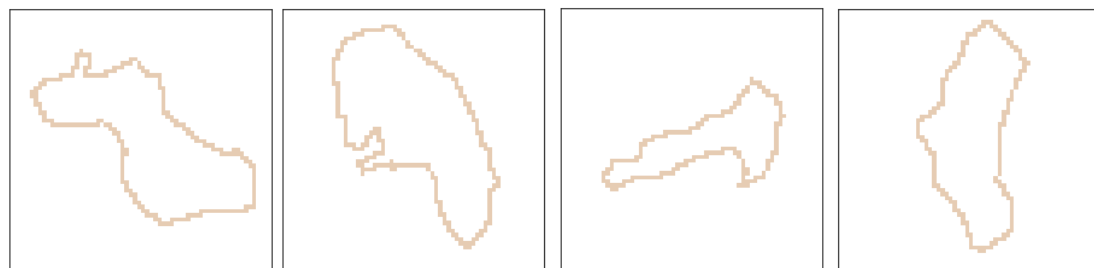


### (a) Conversion of Landslide Polygon to Image



### (b) Earthquake Triggered Landslides



Hokkaido

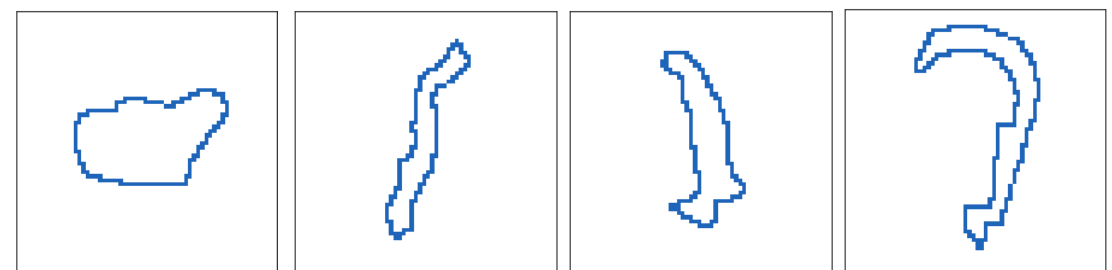


Iwata

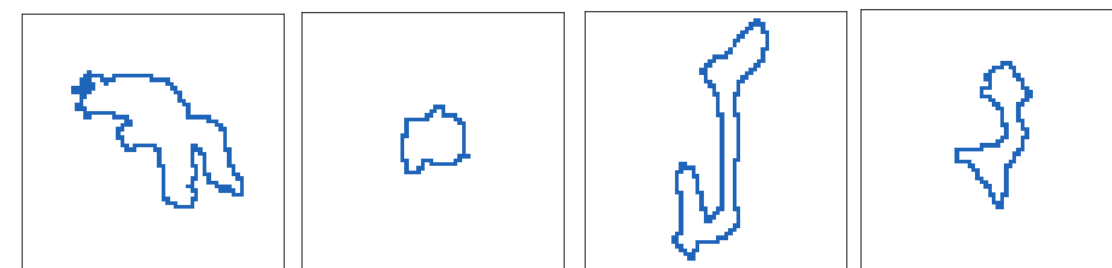


Niigata

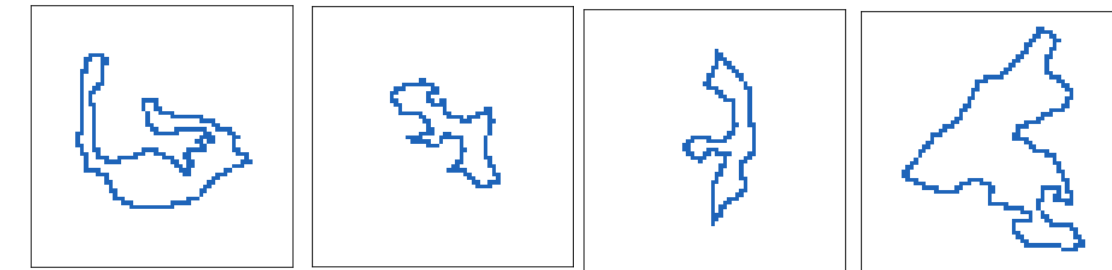
### (c) Rainfall Induced Landslides



Saka



Kumamoto



Fukuoka