















Legend

-  Landslide boundary
-  Secondary boundary of landslide
-  Boundary of main deformation and secondary deformation areas
-  Section line
-  Cracks
-  GPS monitoring point
-  Elevation contour with interval of 10 m
-  Reservoir level
-  Attitude of stratum
-  Pelitic siltstone of the first member of the Badong Group
-  Marlstone of the second member of the Badong Group
-  Pelitic siltstone of the third member of the Badong Group
-  Quaternary deluvium
-  Quaternary eluvium