








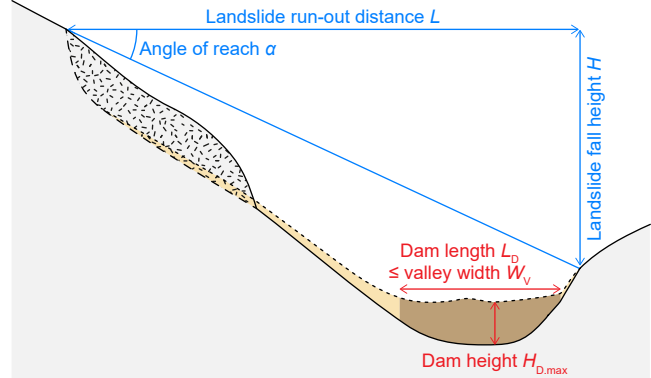
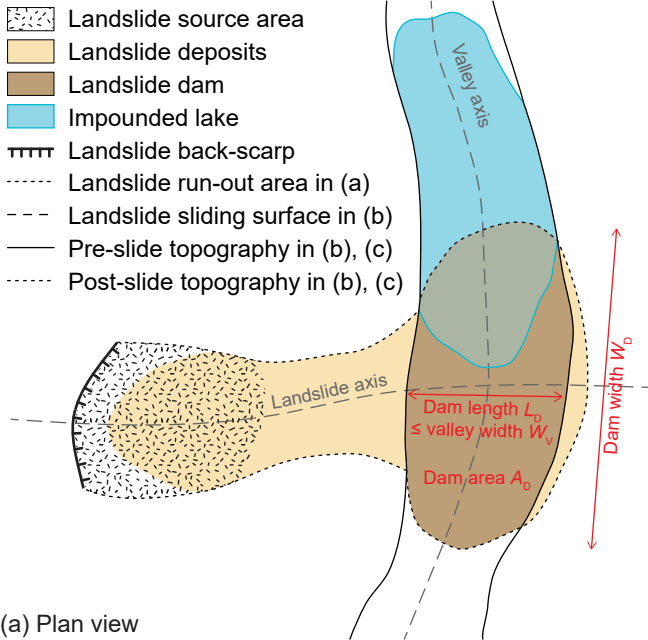
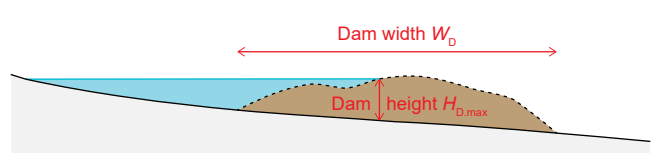


-  Landslide source area
-  Landslide deposits
-  Landslide dam
-  Impounded lake
-  Landslide back-scarp
-  Landslide run-out area in (a)
-  Landslide sliding surface in (b)
-  Pre-slide topography in (b), (c)
-  Post-slide topography in (b), (c)



(b) Profile along landslide axis



(c) Profile along valley axis