



*Supplement of*

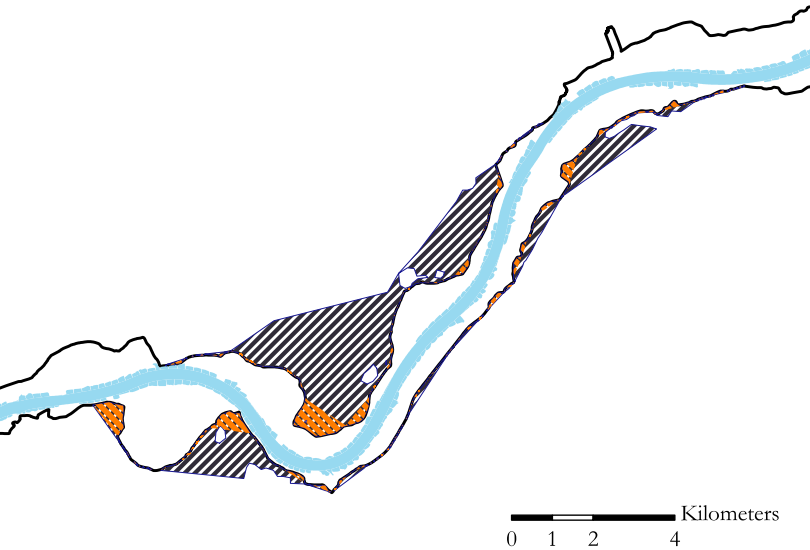
## **Uncertainty quantification of flood mitigation predictions and implications for interventions**

**Koen D. Berends et al.**

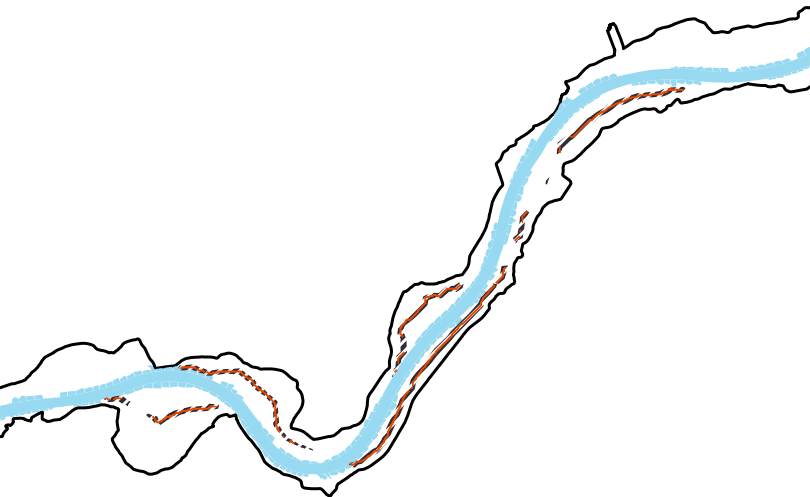
*Correspondence to:* K. D. Berends ([k.d.berends@utwente.nl](mailto:k.d.berends@utwente.nl))

The copyright of individual parts of the supplement might differ from the CC BY 4.0 License.

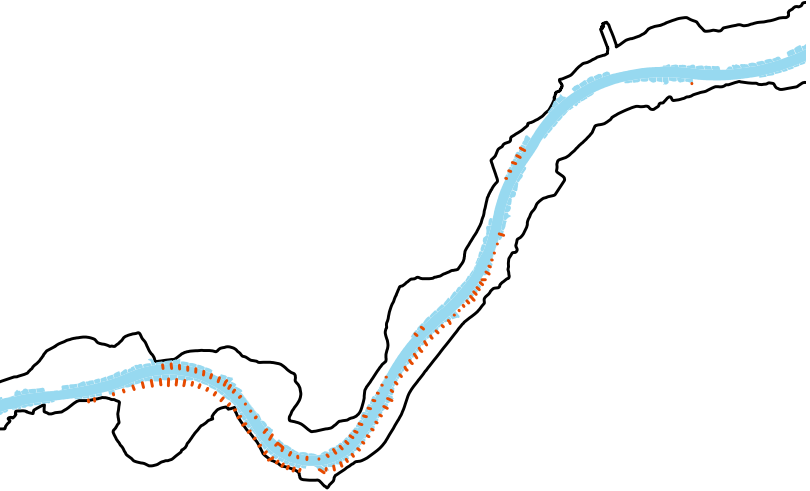
Dike Relocation  
DIKERELOC



Side channels  
SIDECHAN

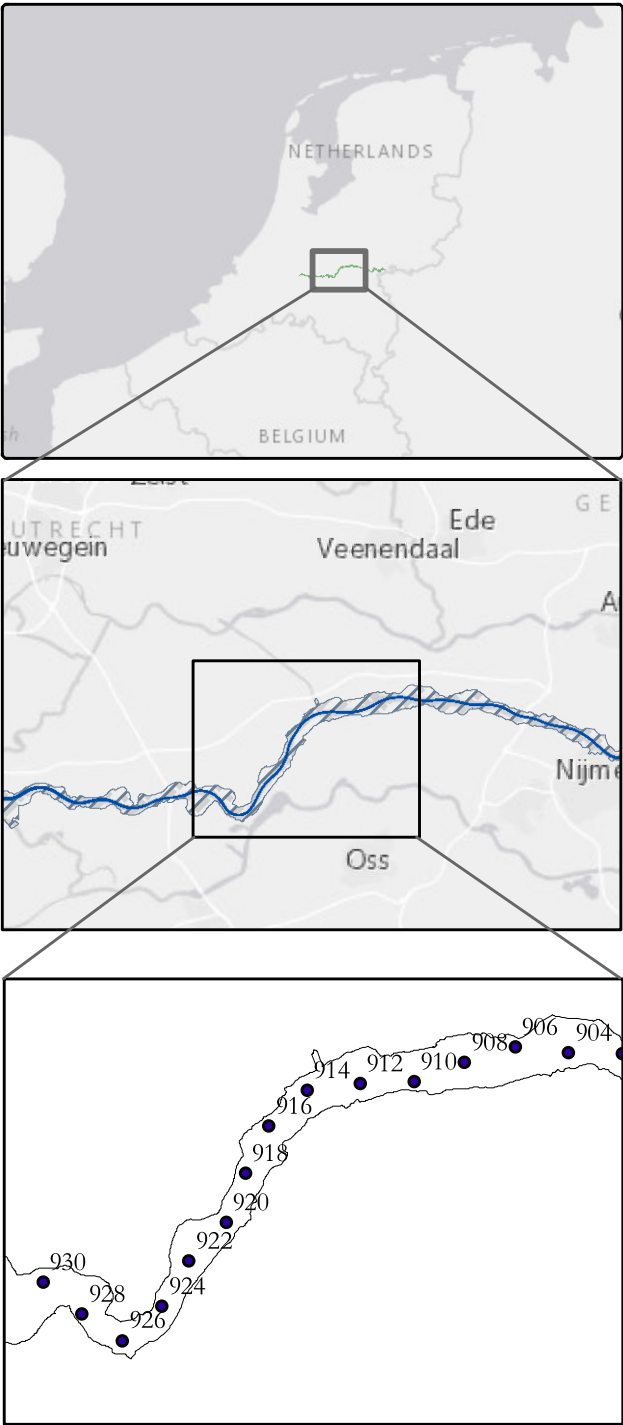


Groyne lowering  
GROYNLOW



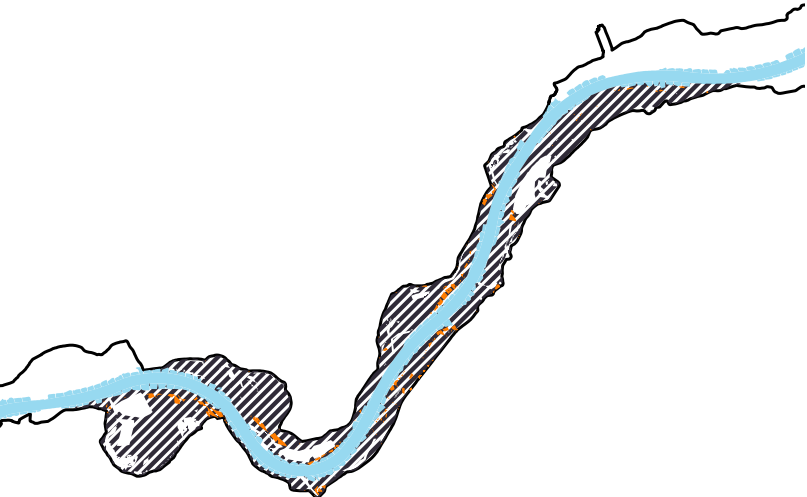
Legend

- Reference
- Extend of floodplain
  - Main channel
- Altered by intervention:
- High-intensity intervention
  - Low-intensity intervention
  - Lowered groyne/minor embankment

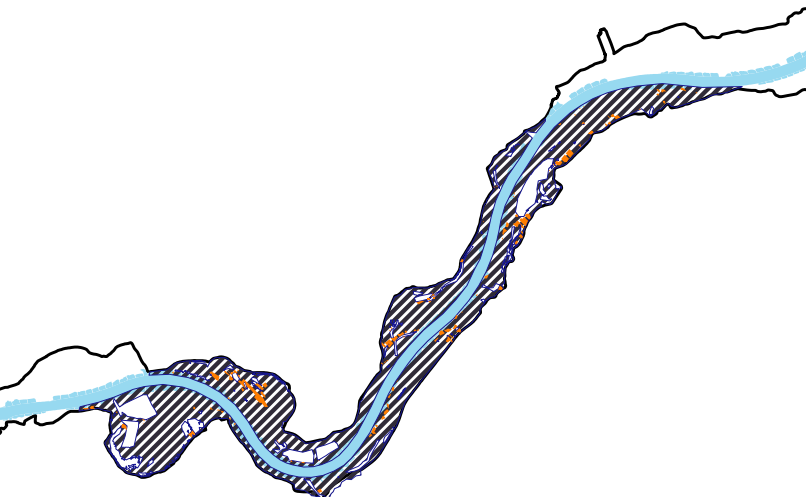


Service Layer Credits: Esri, HERE, Garmin, © OpenStreetMap contributors, and the GIS user community

Floodplain lowering  
FLPLOW



Floodplain smoothing  
FLPSMOOTH



Minor embankment lowering  
MINEMBLOW

