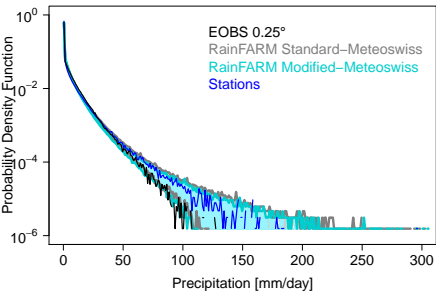
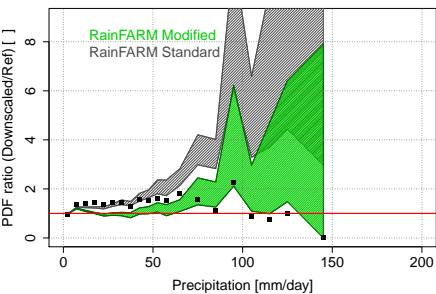


Downscaled daily precipitation – EOBS



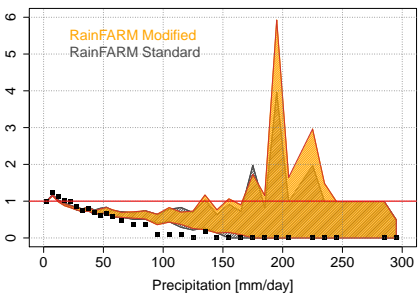
(a)

Low Precipitation



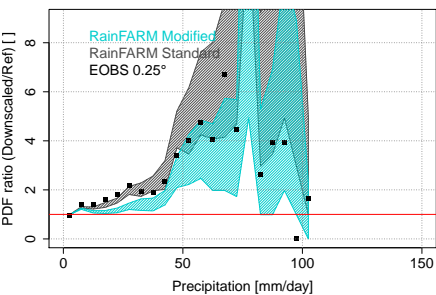
(b)

High Precipitation



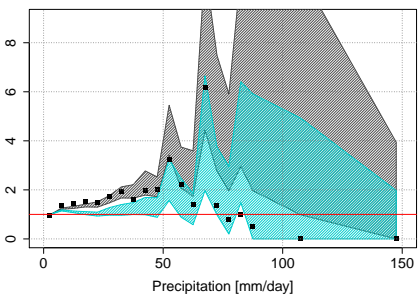
(c)

Low precipitation – DJF



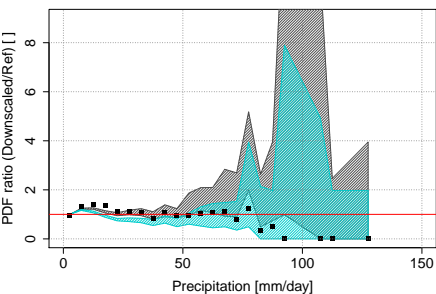
(d)

MAM



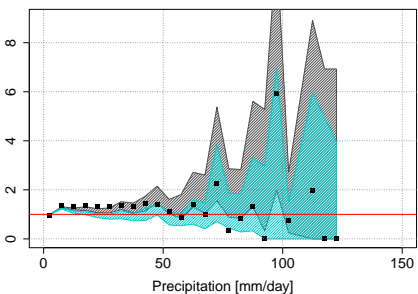
(e)

JJA



(f)

SON



(g)